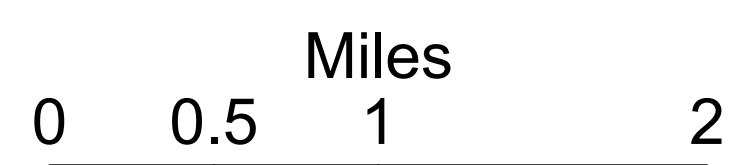


# Div O

## Accountable Property

Schneider Springs  
WA-OWF-000453  
Division Map Book  
9/21/2021

104,853 acres at 9/17/2021 1700



### Natural Fuel Break

Accountable Property-Returned to Cache Table Only

Helispot

Helibase

Branch Break

Drop Point

Closure

Landmark

Fire Station

Mobile Weather Unit

Repeater

Water Source

Completed Dozer Line

Completed Fuel Break

Completed Hand Line

Completed Mixed Construction Line

Completed Plow Line

Completed Road as Line

Access or Improved Road

Road Repair

Aerial Hazard

Fire Edge

Contained Line

FS - Suitable for Passenger Car

FS - High Clearance/Closed

Wildfire Daily Fire Perimeter

FS Common Unit Names

Gap; Summit

GNIS Populated Places Some

Campground

Group Campground

Trailhead

Picnic Site

Boating Site

Interpretive Site

Snowpark

National Designated Trail

Trail

National Designated Trail

Tunnel; Bridge

Primary Highway

Secondary Highway

Paved Roads

Dirt (Not Paved)

Paved Road

Gravel Road

Dirt Roads

Unimproved Roads

Closed Roads

Runway

Bay/Inlet

Stream / River

Proclaimed FS Boundary

Administrative FS Boundary

Ranger District Boundary

FS Wilderness Boundary

State Boundary

County Boundary

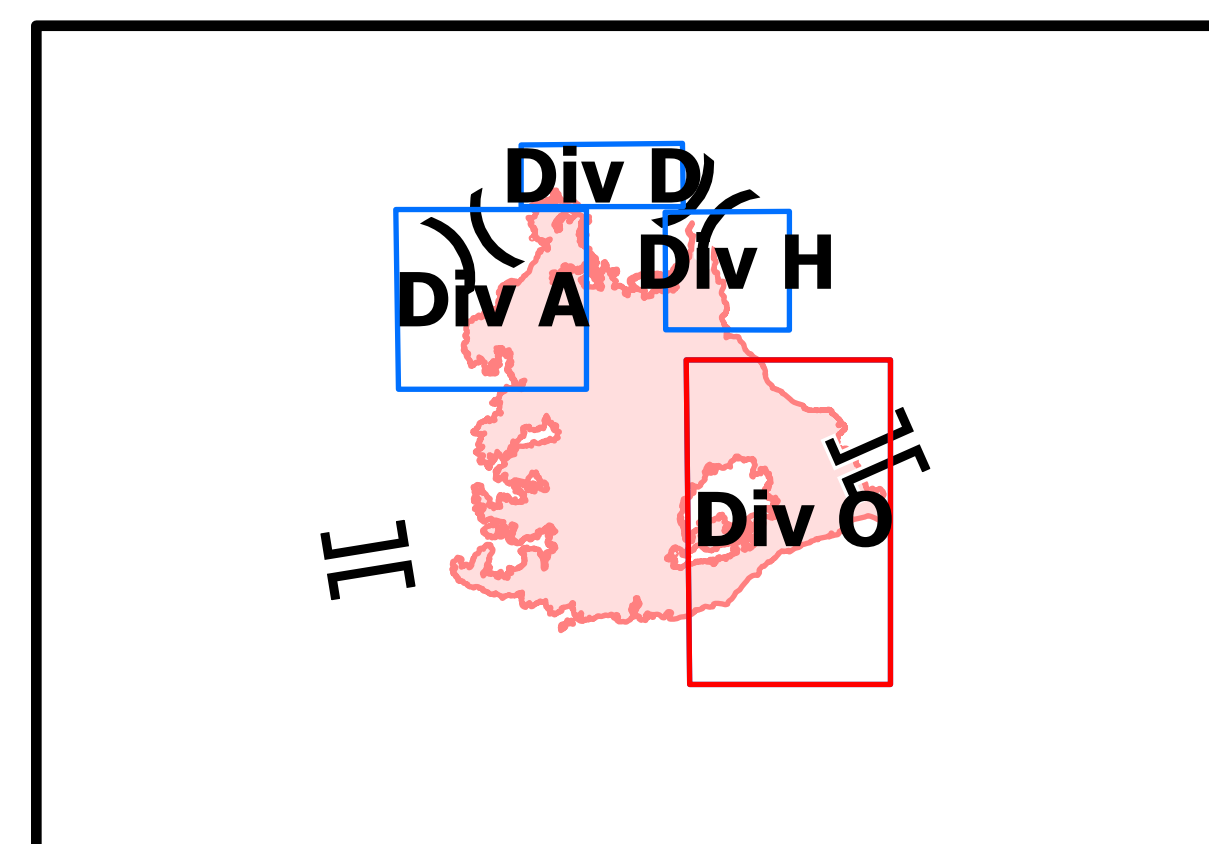

Census Designated Place

Lake / Pond

Lake / Pond (Intermittent)

Scenic Byway

World Hillshade



9/20/2021 2048  
Acres from intel  
North American 1983 Datum. LatLong  
Grid

