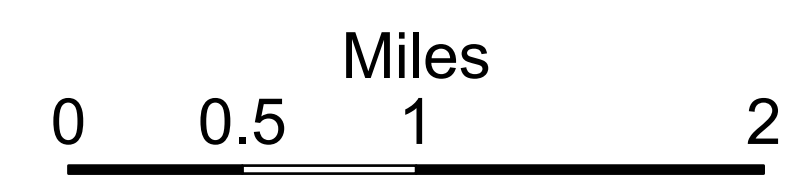


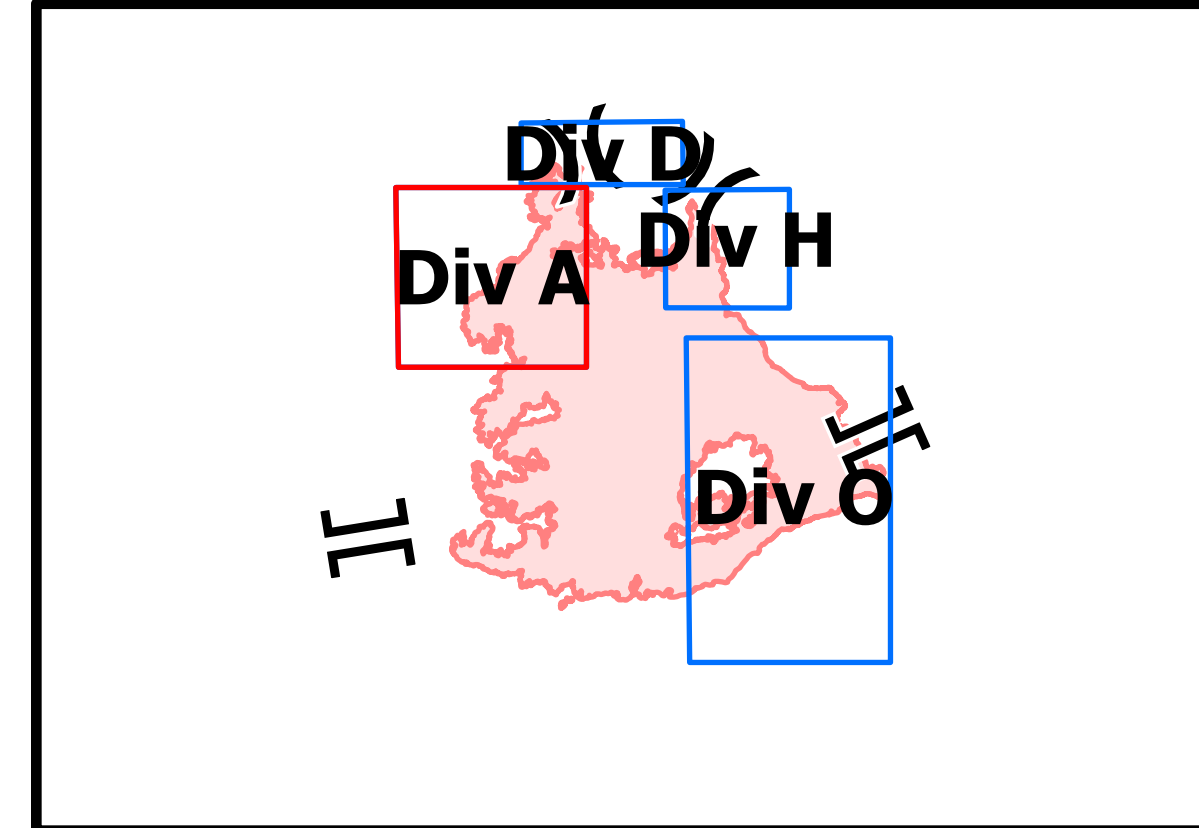

Div A

Accountable Property

Schneider Springs
WA-OWF-000453
Division Map Book
9/26/2021
105,933 acres at 9/24/2021 2340



- Natural Fuel Break
- Pump
- Helispot
- Division Break
- Branch Break
- Drop Point
- Closure
- Lookout
- Bridge
- Mobile Weather Unit
- Repeater
- Water Source
- Completed Dozer Line
- Completed Fuel Break
- Completed Hand Line
- Completed Mixed Construction Line
- Completed Road as Line
- Access or Improved Road
- Road Repair
- Fire Edge
- Contained Line
- FS - Suitable for Passenger Car
- FS - High Clearance/Closed
- Wildfire Daily Fire Perimeter
- FS Common Unit Names
- Gap; Summit
- GNIS Populated Places Some
- Campground
- Group Campground
- Trailhead
- Picnic Site
- Boating Site
- Interpretive Site
- Ski Area Alpine
- Snowpark
- NPS Headquarters Office; Administrative Office; Patrol Cabin; Ranger Station
- Trailhead
- Picnic Site
- National Designated Trail
- Trail
- National Designated Trail
- Tunnel; Bridge
- Secondary Highway
- Paved Roads
- Dirt (Not Paved)
- Paved Road
- Gravel Road
- Dirt Roads
- Unimproved Roads
- Closed Roads
- Stream / River
- Proclaimed FS Boundary
- Administrative FS Boundary
- Ranger District Boundary
- FS Wilderness Boundary
- Approved or Proclaimed NPS Boundary
- NPS Wilderness Boundary
- State Boundary
- County Boundary
- Lake / Pond
- Lake / Pond (Intermittent)
- Scenic Byway
- World Hillshade



9/25/2021 2011
Acres from IR
North American 1983 Datum. Lat/Long
Grid

