

IR Map

Schneider Springs
WA-OWF-000453
10/05/2021

107,322 acres at 10/4/2021 1950

Page 1

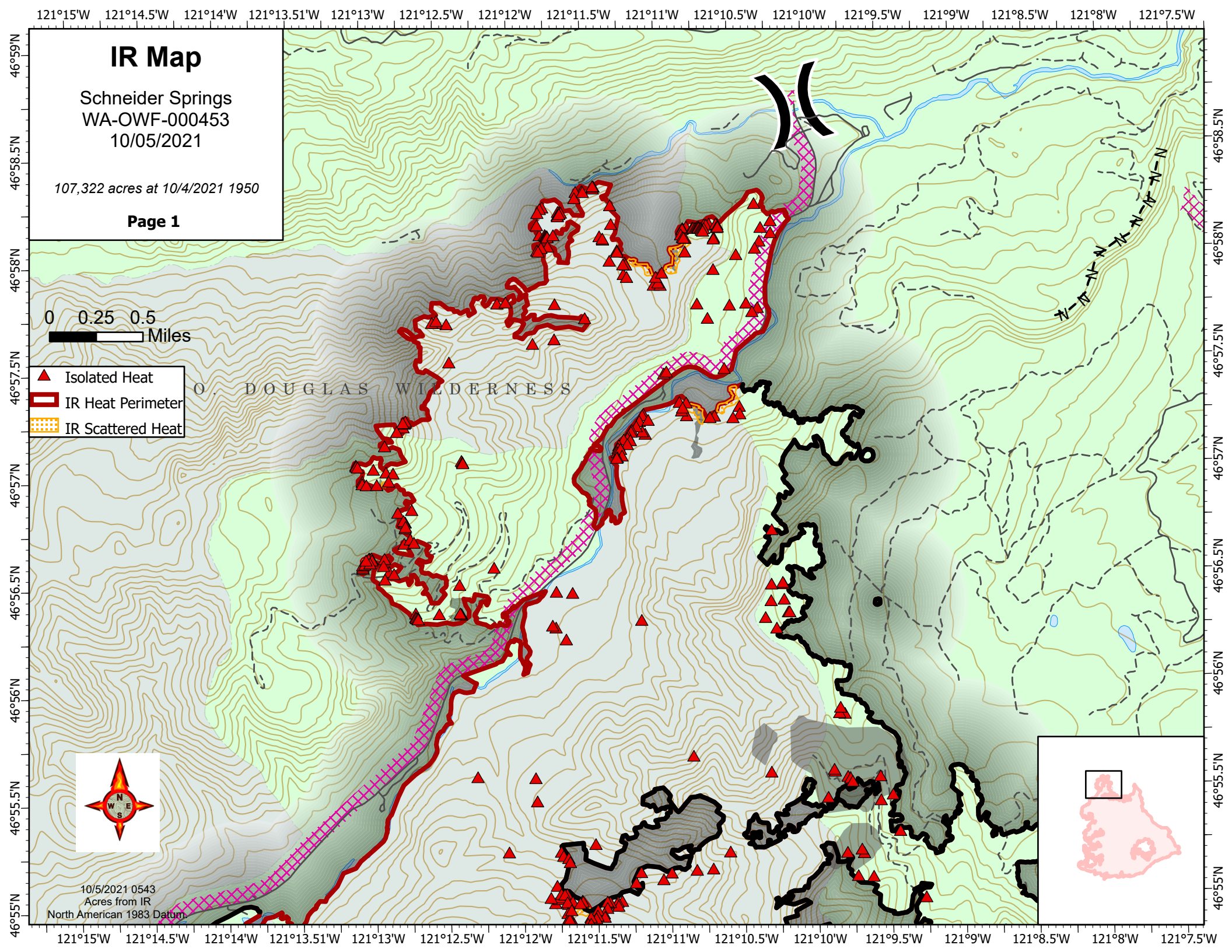
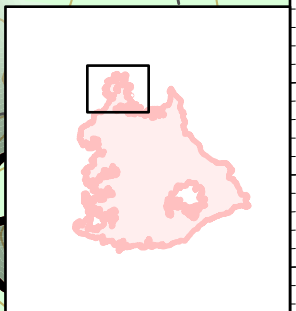
0 0.25 0.5
Miles

- ▲ Isolated Heat
- ▭ IR Heat Perimeter
- ▨ IR Scattered Heat



10/5/2021 0543
Acres from IR
North American 1983 Datum

O. DOUGLAS WILDERNESS



IR Map

Schneider Springs
WA-OWF-000453
10/05/2021

107,322 acres at 10/4/2021 1950

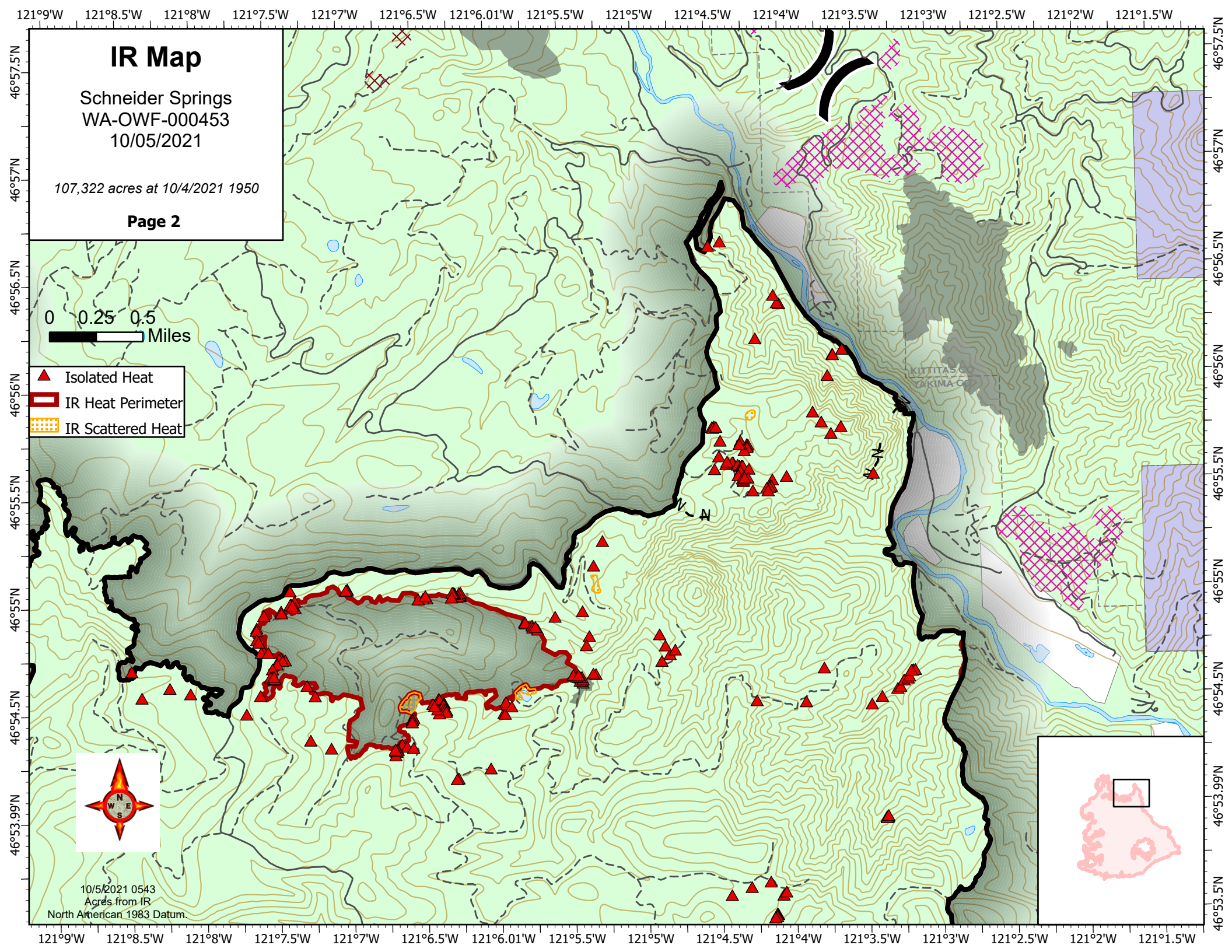
Page 2

0 0.25 0.5
Miles

- ▲ Isolated Heat
- ▭ IR Heat Perimeter
- IR Scattered Heat



10/5/2021 0543
Acres from IR
North American 1983 Datum.



IR Map

Schneider Springs
WA-OWF-000453
10/05/2021

107,322 acres at 10/4/2021 1950

Page 3

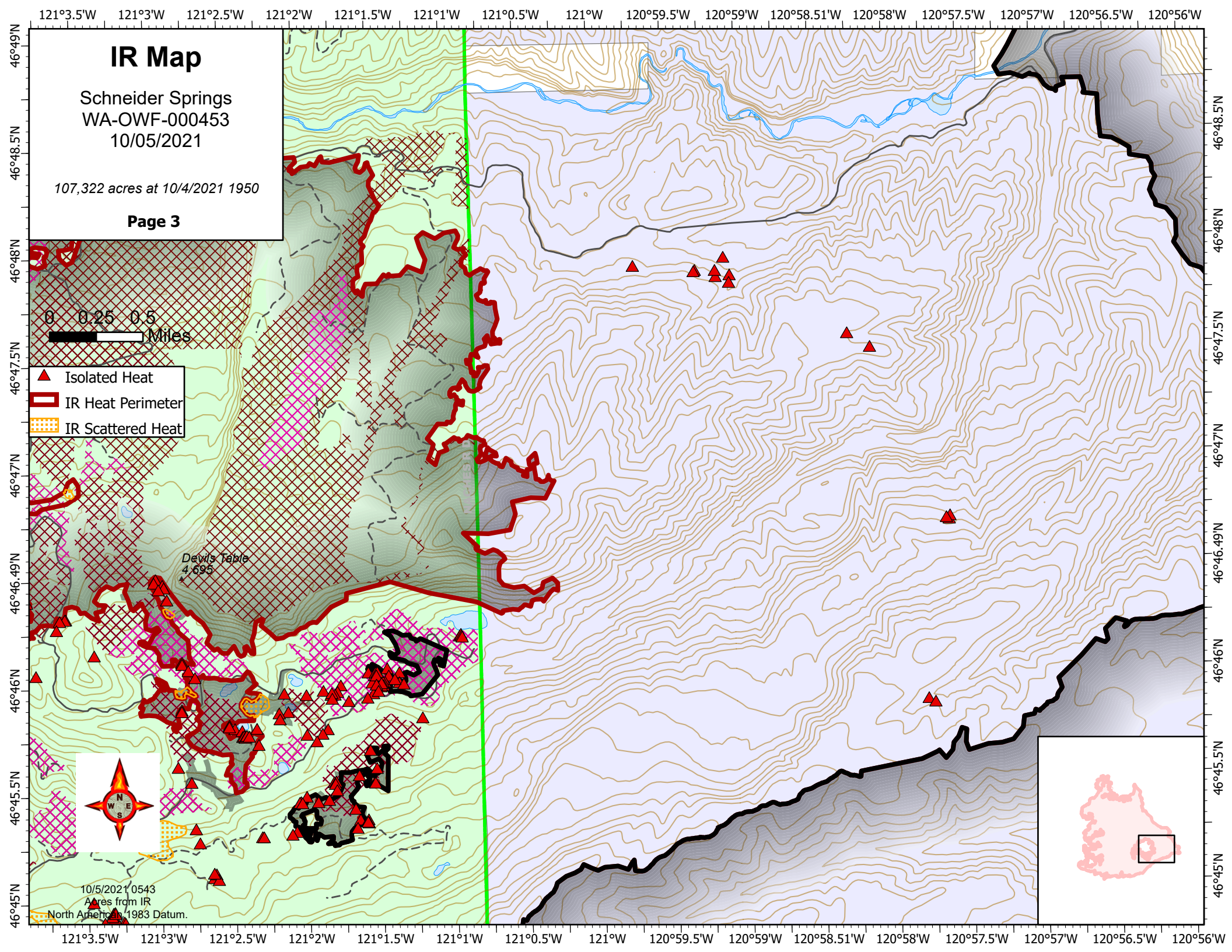
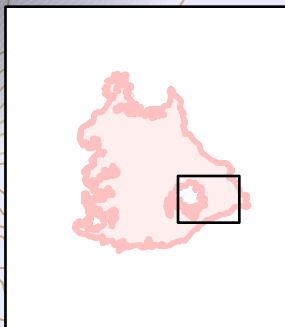
0 0.25 0.5
Miles

- ▲ Isolated Heat
- ▭ IR Heat Perimeter
- ▨ IR Scattered Heat

Devils Table
4,695



10/5/2021 0543
Acres from IR
North America, 1983 Datum.



IR Map

Schneider Springs
WA-OWF-000453
10/05/2021

107,322 acres at 10/4/2021 1950

Page 4

0 0.25 0.5
Miles

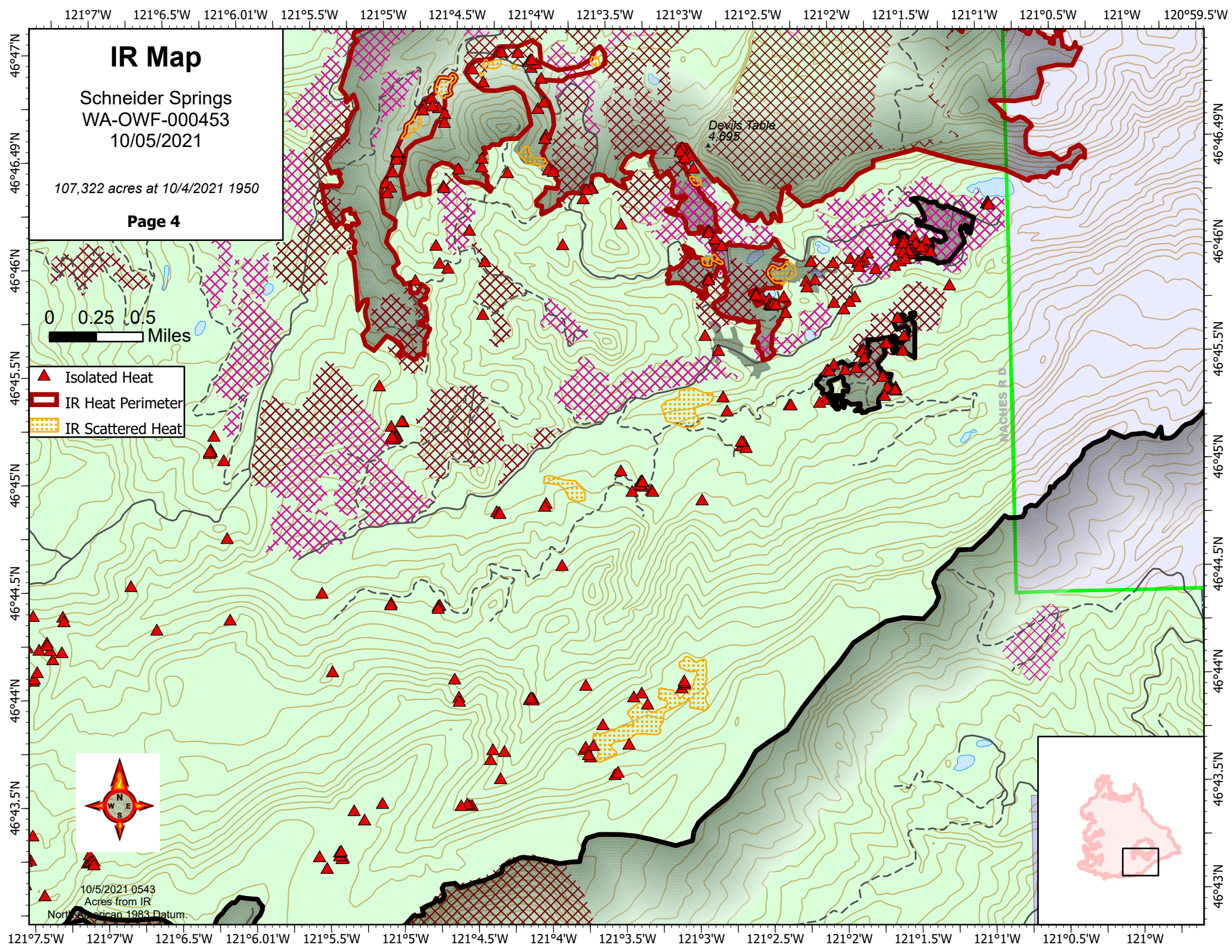
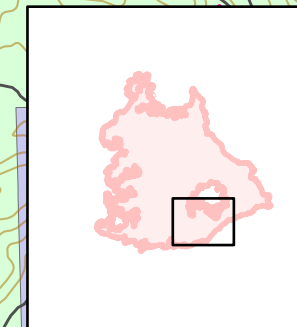
- ▲ Isolated Heat
- ▭ IR Heat Perimeter
- ▨ IR Scattered Heat



10/5/2021 0543
Acres from IR
North American 1983 Datum

Devils Table
4.695

NACKES R D



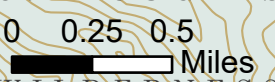
IR Map

Schneider Springs
WA-OWF-000453
10/05/2021




107,322 acres at 10/4/2021 1950

Page 5

O. DOUGLAS
WILDERNESS

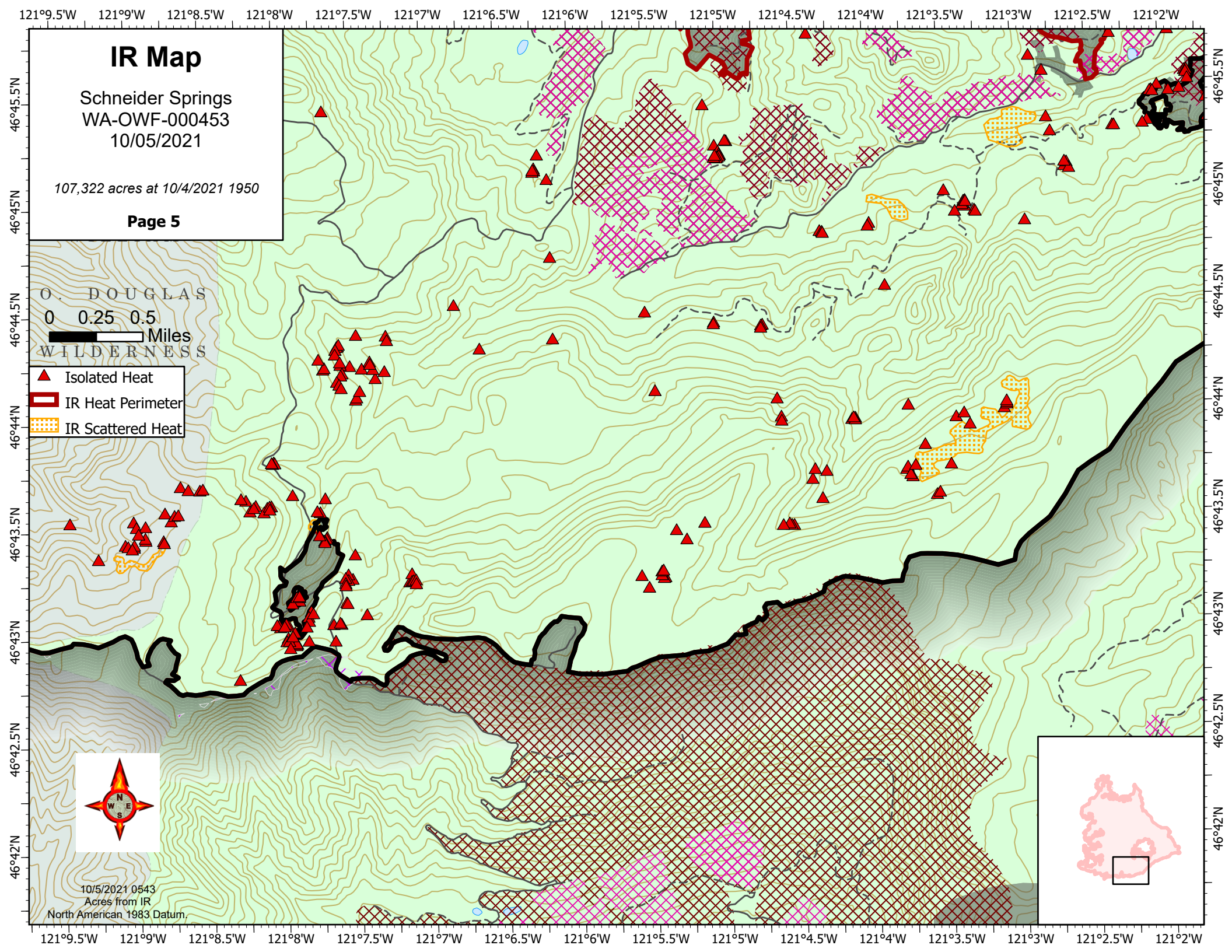
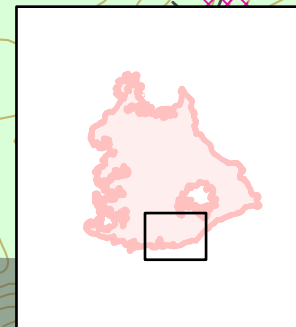


0 0.25 0.5
Miles

-  Isolated Heat
-  IR Heat Perimeter
-  IR Scattered Heat



10/5/2021 0543
Acres from IR
North American 1983 Datum.



IR Map

Schneider Springs
WA-OWF-000453
10/05/2021

107,322 acres at 10/4/2021 1950

Page 6

0 0.25 0.5
Miles

- ▲ Isolated Heat
- ▭ IR Heat Perimeter
- IR Scattered Heat



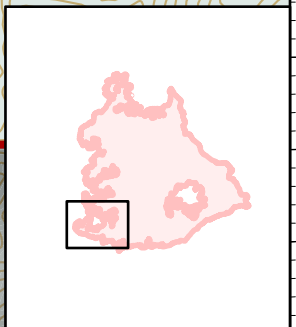
Wesons Peak
384

10/5/2021 0543
Acres from IR
North American 1983 Datum.

Bismarck Peak
7,500

Rattlesnake Peaks
N6,480

WILLIAM O. DOUGLAS WILDERNESS



IR Map

Schneider Springs
WA-OWF-000453
10/05/2021

107,322 acres at 10/4/2021 1950

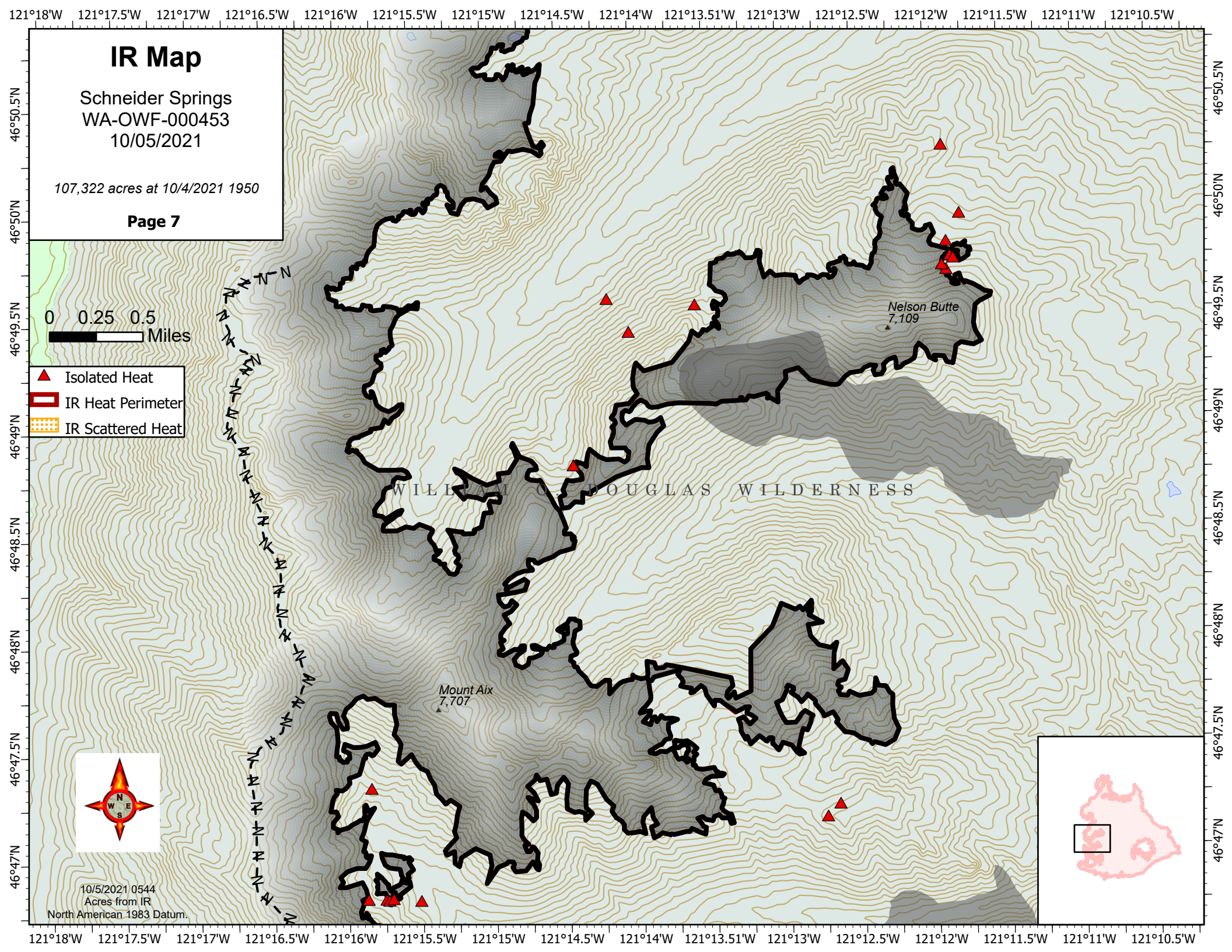
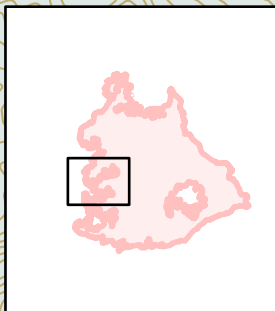
Page 7

0 0.25 0.5
Miles

- ▲ Isolated Heat
- ▭ IR Heat Perimeter
- ▨ IR Scattered Heat



10/5/2021 0544
Acres from IR
North American 1983 Datum.



IR Map

Schneider Springs
WA-OWF-000453
10/05/2021

107,322 acres at 10/4/2021 1950

Page 8

0 0.25 0.5
Miles

▲ Isolated Heat
▭ IR Heat Perimeter



10/5/2021 05:44
Acres from IR
North American 1983 Datum.

Old Scab Mountain
6,585

WILLIAM DOUGLAS WILDERNESS

