











Fire: Schneider Springs
Briefing Date: 20210829
Imagery Date: 20210828
Imagery Time: 1600
IR Analyst: Willy Mekeel
Interpreted Acreage: 78937

-  Heat Perimeter
-  Intense Heat
-  Scattered Heat
-  Isolated Heat Source
-  Possible Heat Source
-  Cloud Cover
-  Area Covered by IR Flight



NAD 1983 UTM ZONE 10N

SCALE: 1:150,838



Copyright: © 2013 National Geographic Society, i-cubed, Esri, HERE, Garmin, NGA, USGS, NPS

