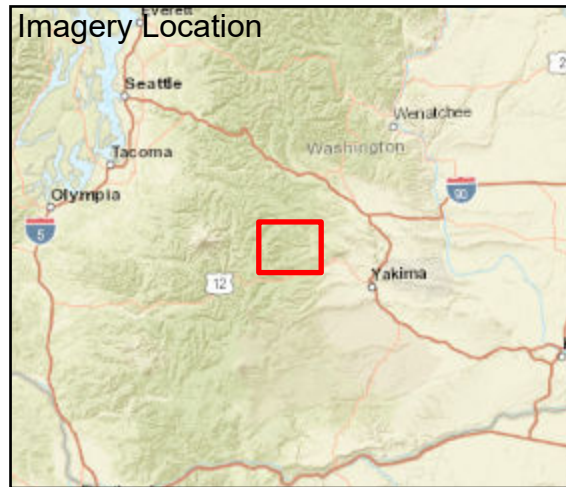






Fire: Schneider Springs  
Briefing Date: 20210901  
Imagery Date: 20210831  
Imagery Time: 1815  
IR Analyst: Willy Mekeel  
Interpreted Acreage: 83657

-  Heat Perimeter
-  Intense Heat
-  Scattered Heat
-  Isolated Heat Source
-  Possible Heat Source
-  Cloud Cover
-  Area Covered by IR Flight



NAD 1983 UTM ZONE 10N

SCALE: 1:113,718



Maxar, Esri, HERE, Garmin, NGA, USGS, NPS

