









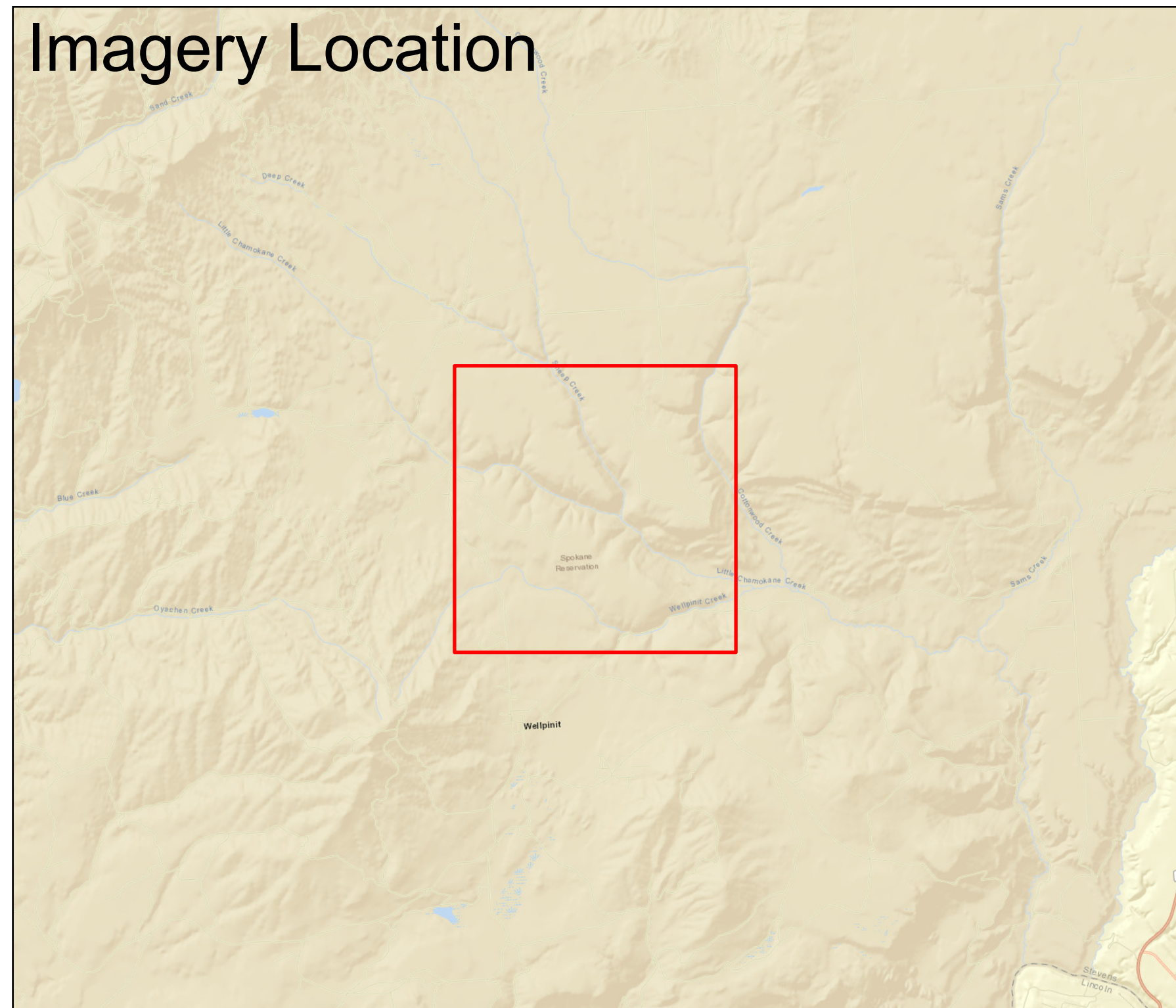


Fire: Sherwood
Briefing Date: 20210725
Imagery Date: 20210724
Imagery Time: 2130
IR Analyst: Willy Mekeel
Interpreted Acreage: 895

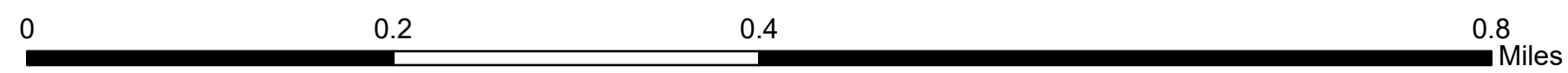
-  Heat Perimeter
-  Intense Heat
-  Scattered Heat
-  Isolated Heat Source
-  Possible Heat Source
-  Cloud Cover
-  Area Covered by IR Flight



Imagery Location



NAD 1983 UTM ZONE 10N
SCALE: 1:5,764



Copyright © 2013 National Geographic Society, including Bureau of Land Management, Esri, HERE, Garmin, INCREMENT P, NOAA, USGS

