









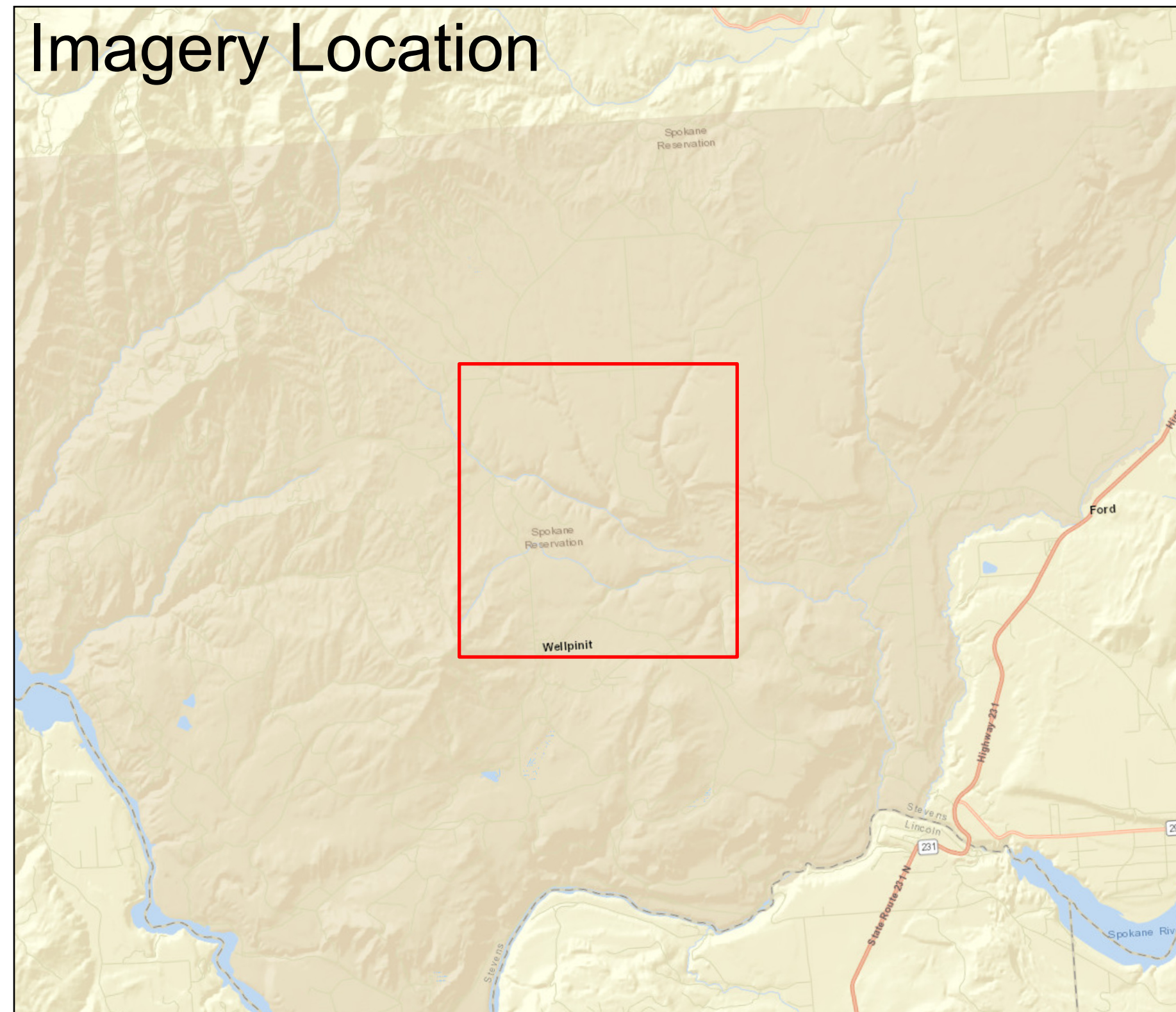


Fire: Sherwood  
Briefing Date: 20210726  
Imagery Date: 20210725  
Imagery Time: 2130  
IR Analyst: Willy Mekeel  
Interpreted Acreage: 1072

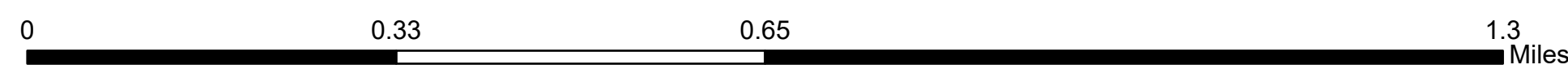
-  Heat Perimeter
-  Intense Heat
-  Scattered Heat
-  Isolated Heat Source
-  Possible Heat Source
-  Cloud Cover
-  Area Covered by IR Flight



### Imagery Location



**NAD 1983 UTM ZONE 10N**  
**SCALE: 1:8,681**



Bureau of Land Management, Esri, HERE, Garmin, NGA, USGS, NPS, Copyright © 2013 National Geographic Society, iStock

