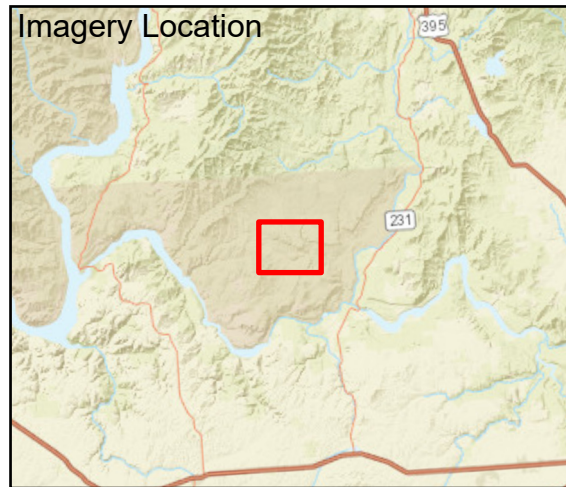






Fire: Sherwood
 Briefing Date: 20210730
 Imagery Date: 20210730
 Imagery Time: 0100
 IR Analyst: Willy Mekeel
 Interpreted Acreage: 1257

- Heat Perimeter
- Intense Heat
- Scattered Heat
- Isolated Heat Source
- Possible Heat Source
- Cloud Cover
- Area Covered by IR Flight



NAD 1983 UTM ZONE 10N

SCALE: 1:26,139



Esri, NASA, NGA, USGS, FEMA, WA State Parks GIS, Esri Canada, Esri, HERE, Garmin, SafeGraph, INCREMENT P, METI/NASA, USGS, Bureau of Land Management, EPA, NPS, US Census Bureau, USDA, Esri, HERE, Garmin, NGA, USGS, NPS

