






Public Information Map

Spruce Canyon
WA-NES-2141
7/26/2021 Day

67 acres at 7/25/2021

-  Fire Edge
-  State Highway 20
-  Roads
-  100 ft contours
-  Wildfire Daily Fire Perimeter



SLD
7/25/2021 1656
Acres from Ops
North American 1983
Datum, LatLong Grid

