
















Briefing Map

Spruce Canyon
WA-NES-2141
8/2/2021 Day
130 acres at 7/30/2021

-  Division Break
-  Drop Point
-  Staging Area
-  Lookout
-  Hot Spot - Spot Fire
-  Bridge
-  Completed Dozer Line
-  Completed Hand Line
-  Completed Road as Line
-  Escape Route
-  Fire Edge
-  Contained Line
-  State Highway 20
-  Roads
-  Wildfire Daily Fire Perimeter



SLD
08/01/2021 1645
Acres from Ops
North American 1983 Datum.
LatLong Grid

