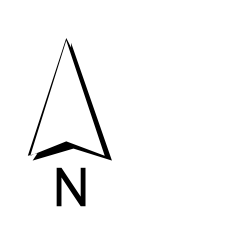
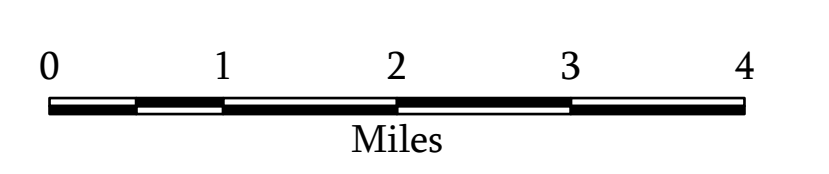
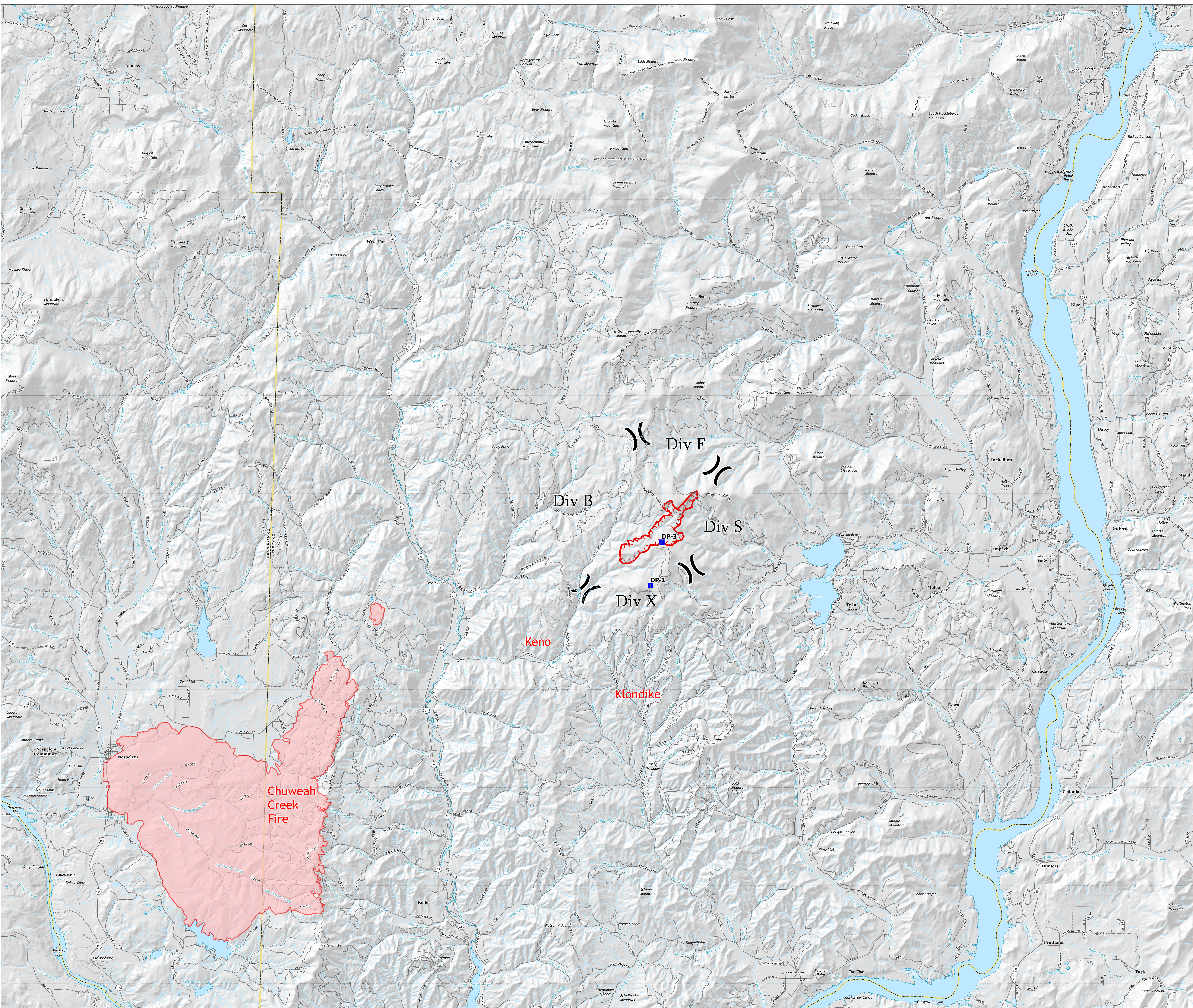


Transportation Map Summit Trail Fire WA-COA-200087



1,457 acres on 07/17/2021 at 2145

- Assignment Breaks
 - X Division Break
- Logistics
 - Drop Point
- Fire Perimeter
 - Fire Edge
 - Department of Defense
- Roads
 - Local Connector
 - Local Road
 - 4WD
 - Ferry
 - Trail



1:70,000

NAD 1983 UTM Zone 11N