

Briefing Area Map

Summit Trail Fire

WA-COA-210087

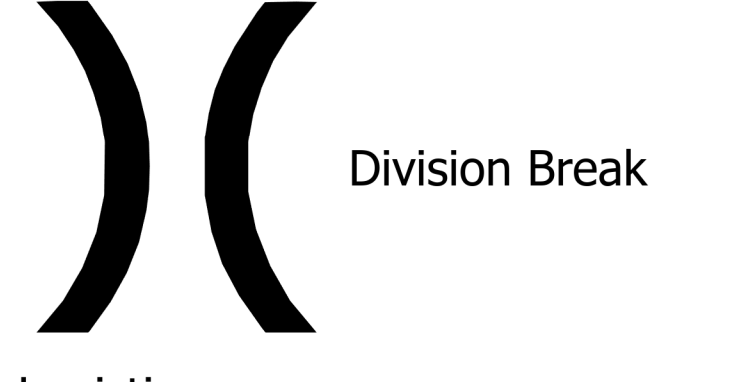
July 17, 2021



Incident Management Team

1,500 acres on 07/15/2021 at 2315

Assignment Breaks



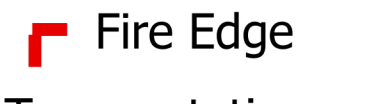
Division Break

Logistics



Drop Point

Fire Perimeter

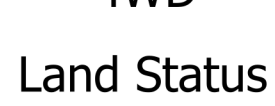


Fire Edge

Transportation



Local Road

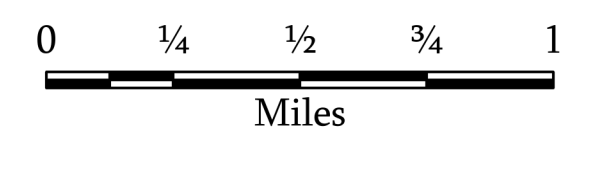
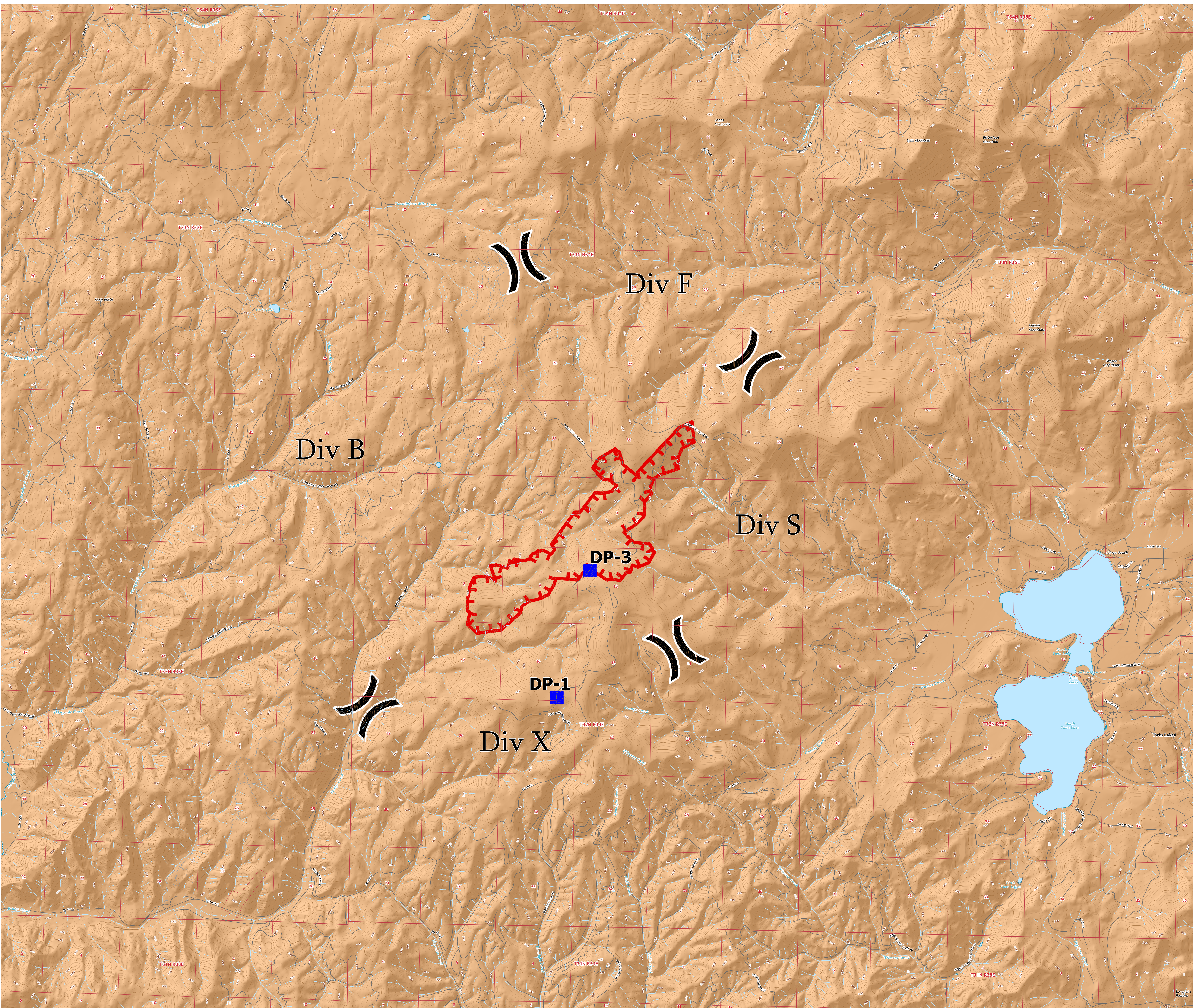


4WD

Land Status



Bureau of Indian Affairs (BIA)



1:24,000

NAD 1983 UTM Zone 11N