

Operations Map Summit Trail Fire

WA-COA-210087

July 17, 2021



Incident Management Team

1,500 acres on 07/15/2021 at 2315

Assignment Breaks



Division Break

Logistics



Drop Point

Event Line



Fire Perimeter



Fire Edge

Transportation



Local Road



4WD

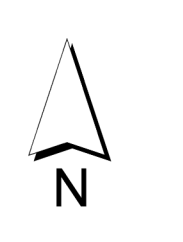
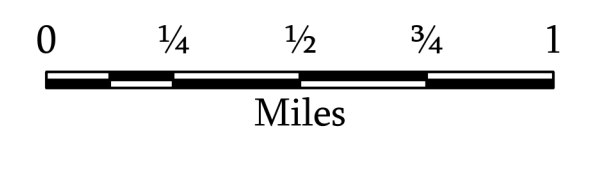
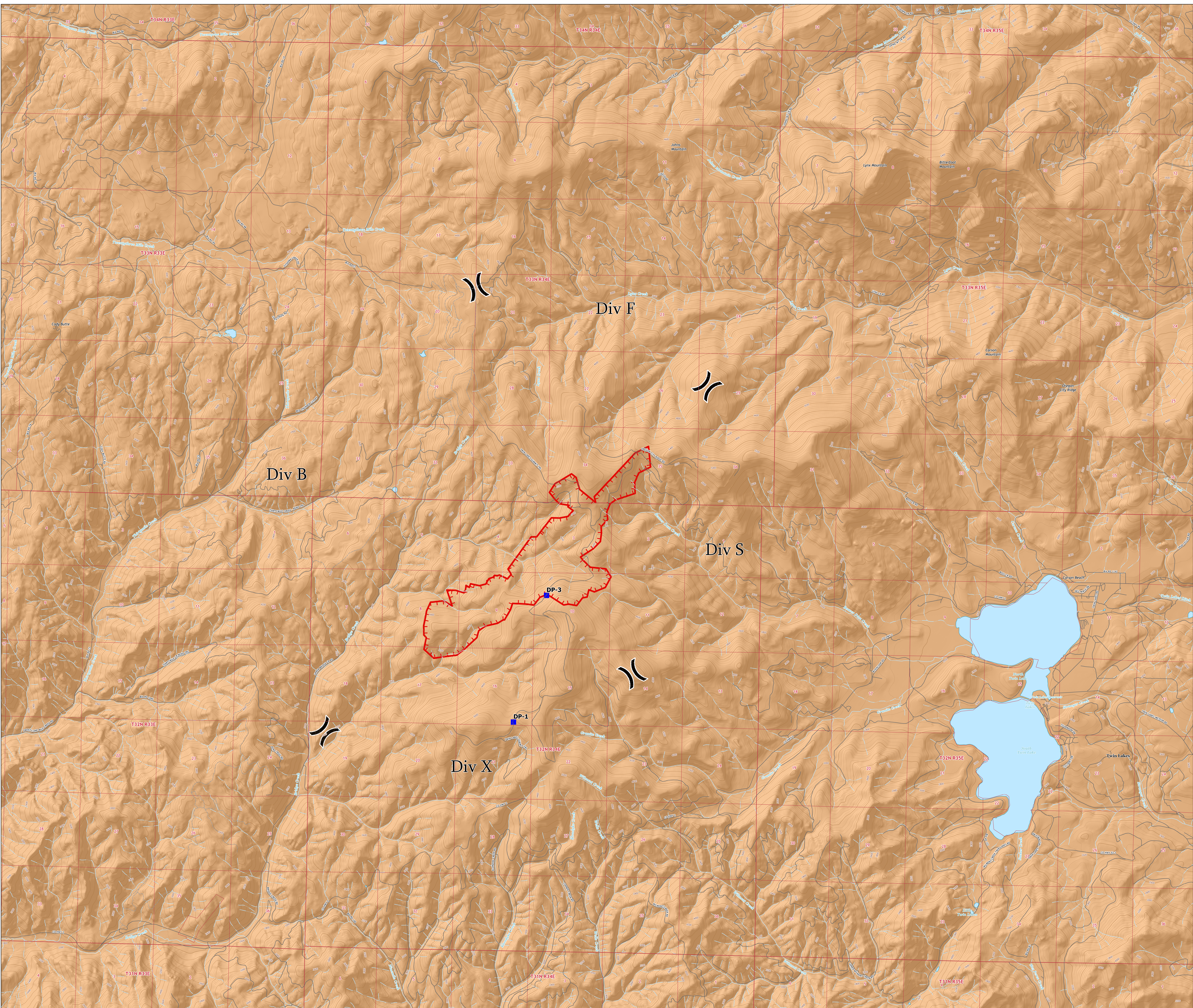


Trail

Land Status



Bureau of Indian Affairs (BIA)



1:24,000

NAD 1983 UTM Zone 11N