

Briefing Area Map

Summit Trail Fire

WA-COA-200087

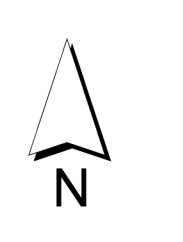
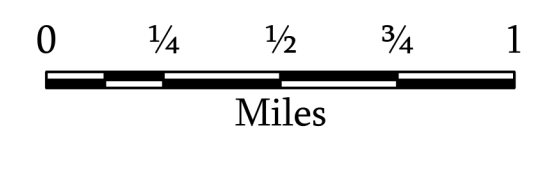
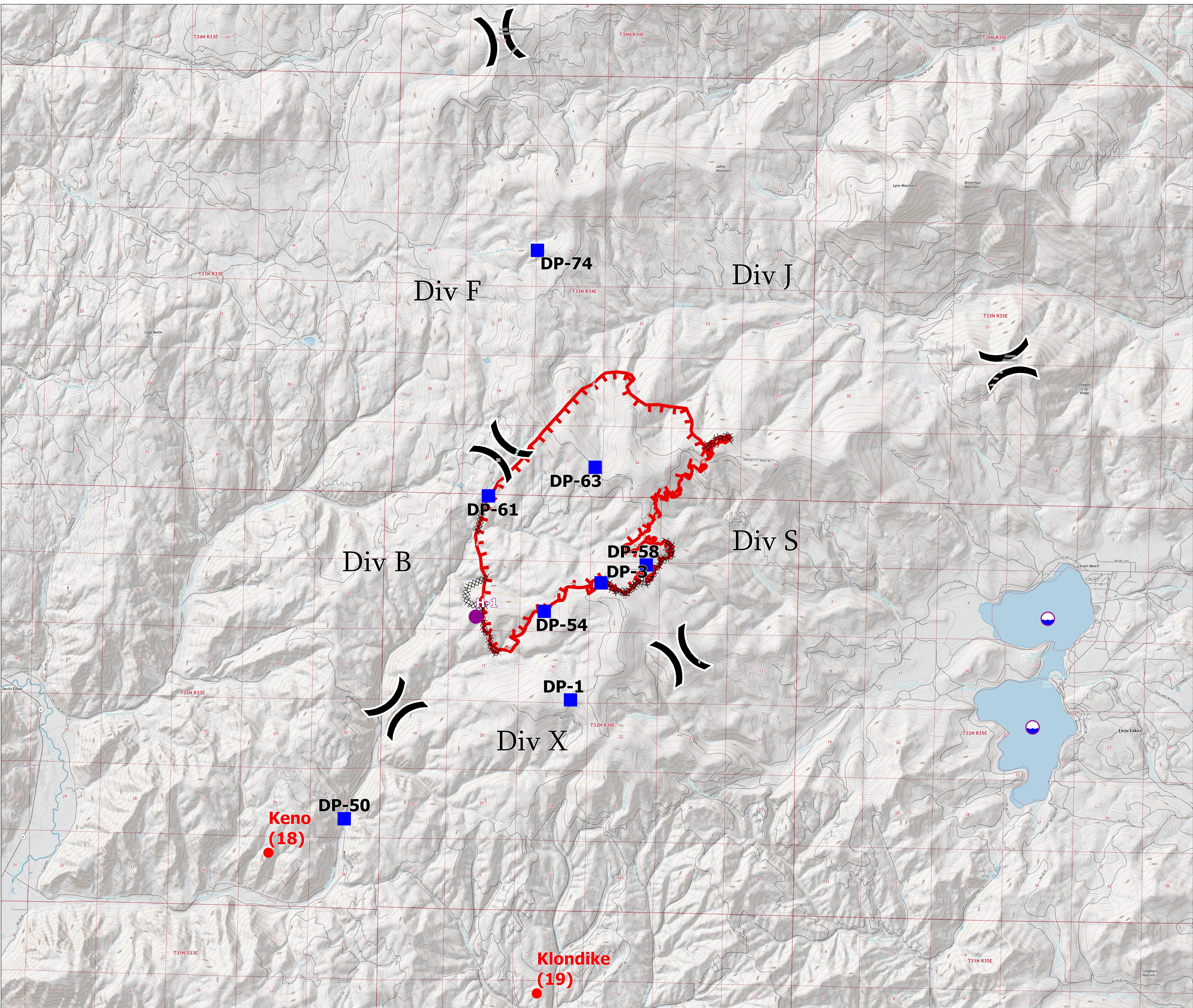
July 19, 2021



Incident Management Team

4,652 acres on 07/18/2021 at 2006

- Dip Site
- Helispot
- ✕ Division Break
- Drop Point
- ⊗ Completed Dozer Line
- ⊞ Completed Hand Line
- ▬ Fire Edge
- Local Connector
- Local Road
- 4WD
- Other Fires



1:26,000

NAD 1983 UTM Zone 11N