

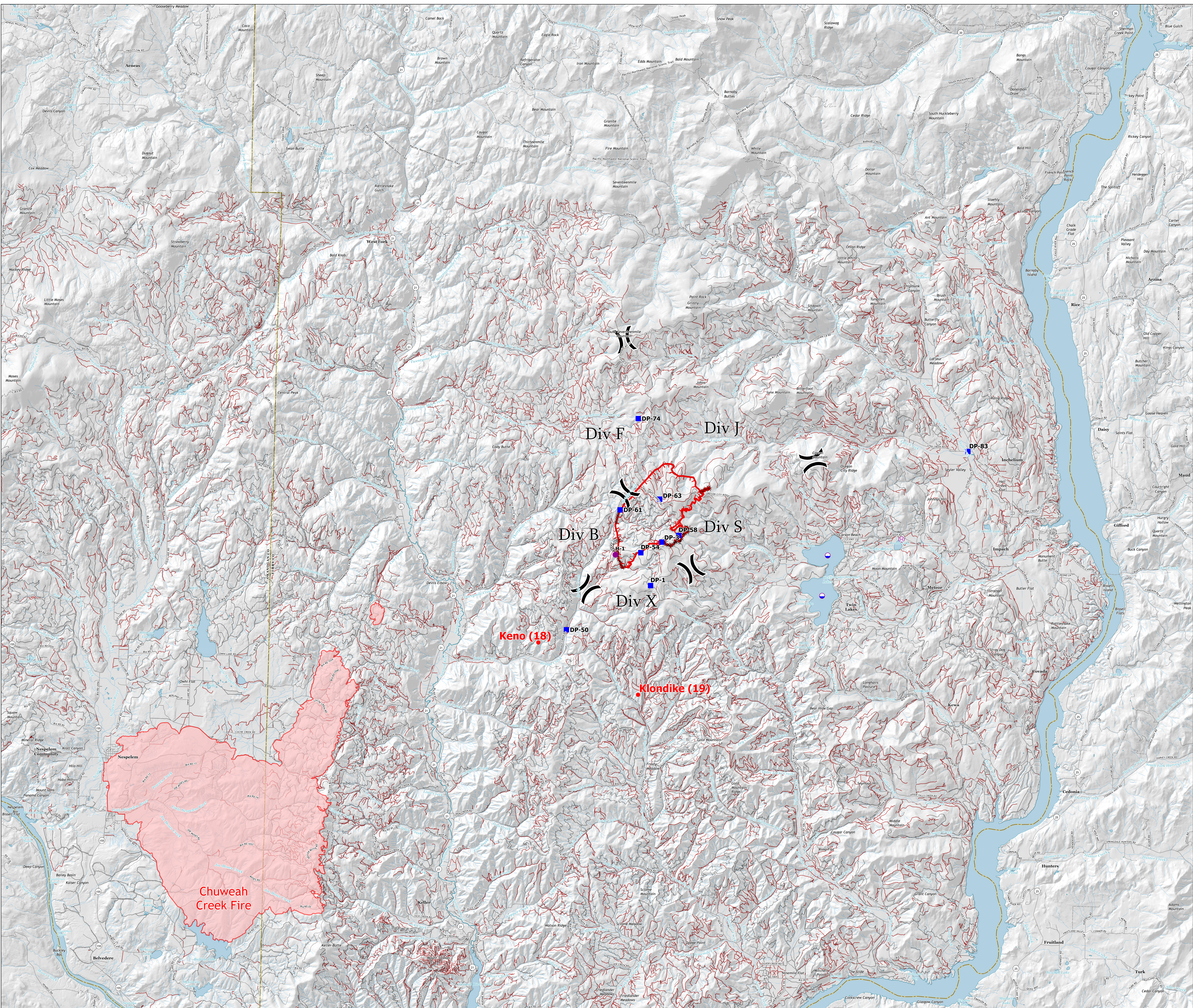
Transportation Map Summit Trail Fire WA-COA-200087

July 19, 2021

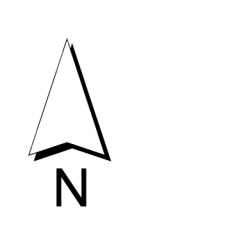
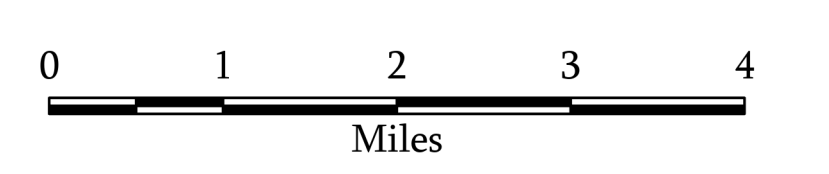


Incident Management Team

4,652 acres on 07/18/2021 at 2006



- Dip Site
 - Helibase
 - Division Break
 - Drop Point
 - Completed Dozer Line
 - Completed Hand Line
 - Fire Edge
- Transportation
- Local Road
 - 4WD
 - Ferry
 - Trail
 - Not Drivable



1:70,000

NAD 1983 UTM Zone 11N