

Operations Map Summit Trail Fire

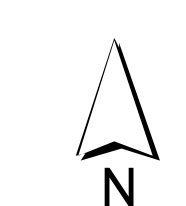
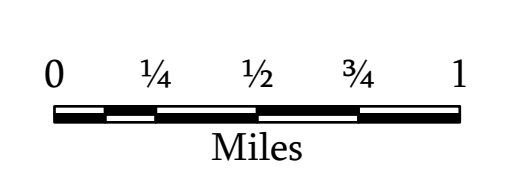
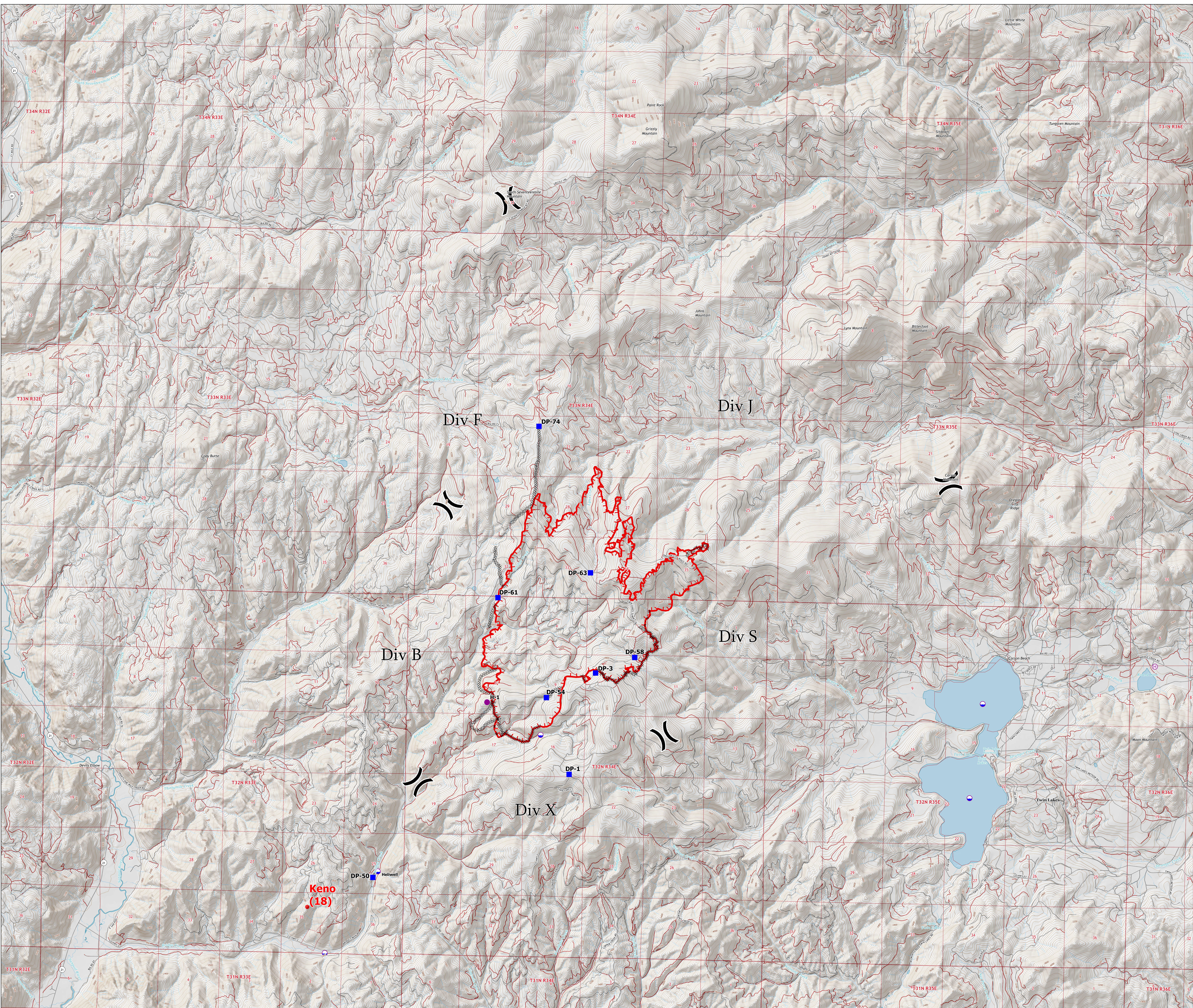
WA-COA-200087

July 21, 2021



4,943 acres on 07/20/2021 at 2200

- Dip Site
- Helispot
- Ⓜ Helibase
-) Division Break
- Drop Point
- ⊗ Completed Dozer Line
- ⊘ Completed Hand Line
- ▬ Fire Edge
- Transportation
- Local Road
- 4WD
- Not Driveable
- ⋯ Trail



1:30,000

NAD 1983 UTM Zone 11N