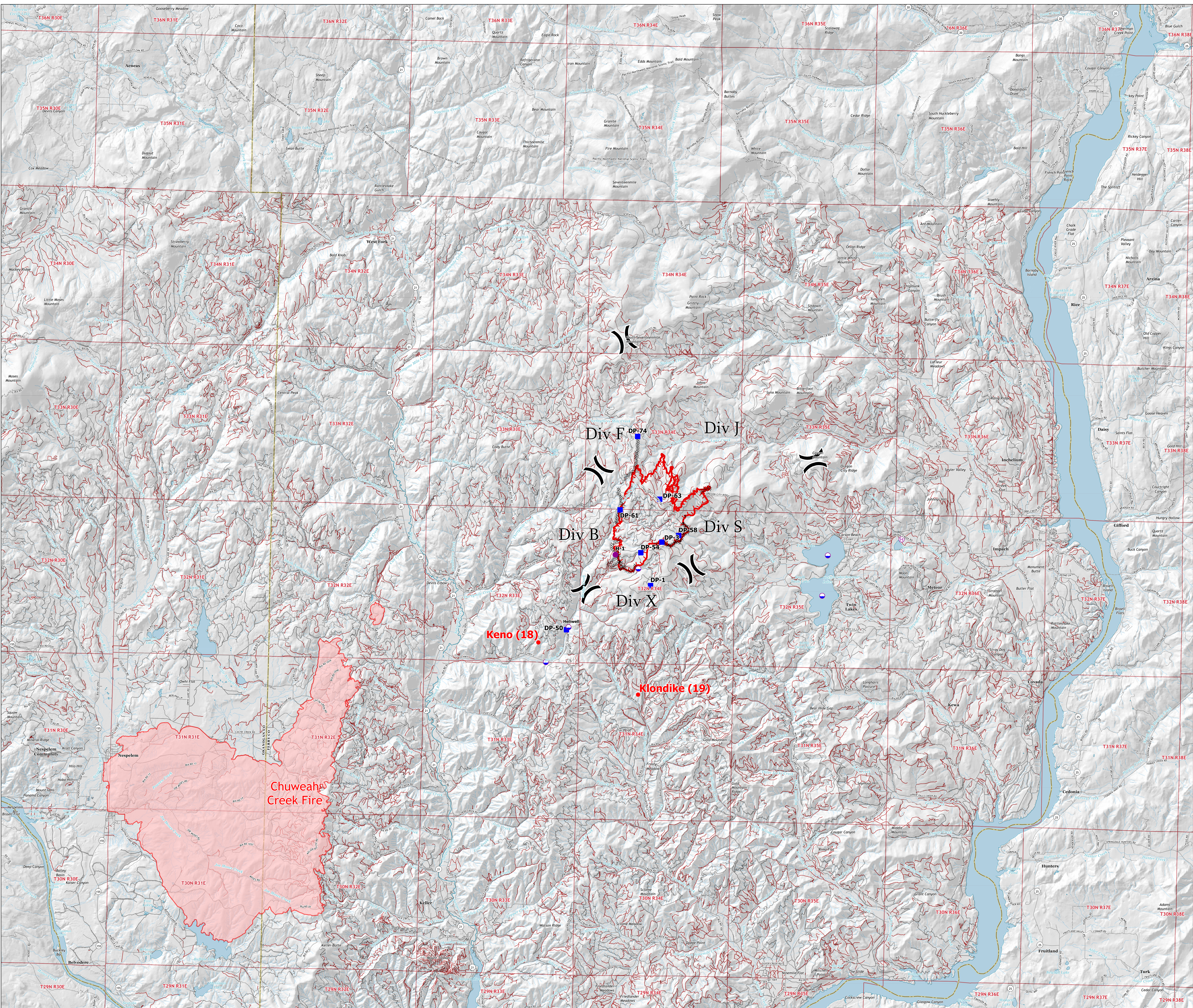


Transportation Map Summit Trail Fire WA-COA-200087

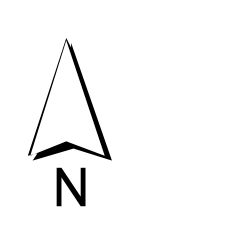
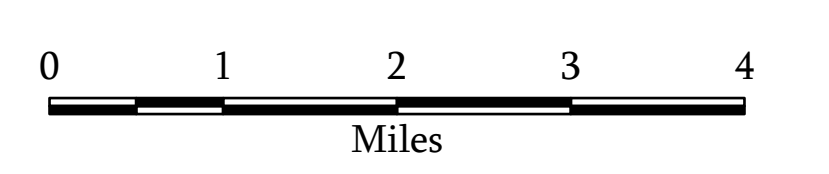
July 21, 2021



4,943 acres on 07/20/2021 at 2200



- Dip Site
 - Helispot
 - Helibase
 - Division Break
 - Drop Point
 - Completed Dozer Line
 - Completed Hand Line
 - Fire Edge
- Transportation
- Local Road
 - 4WD
 - Ferry
 - Trail
 - Not Drivable



1:70,000

NAD 1983 UTM Zone 11N