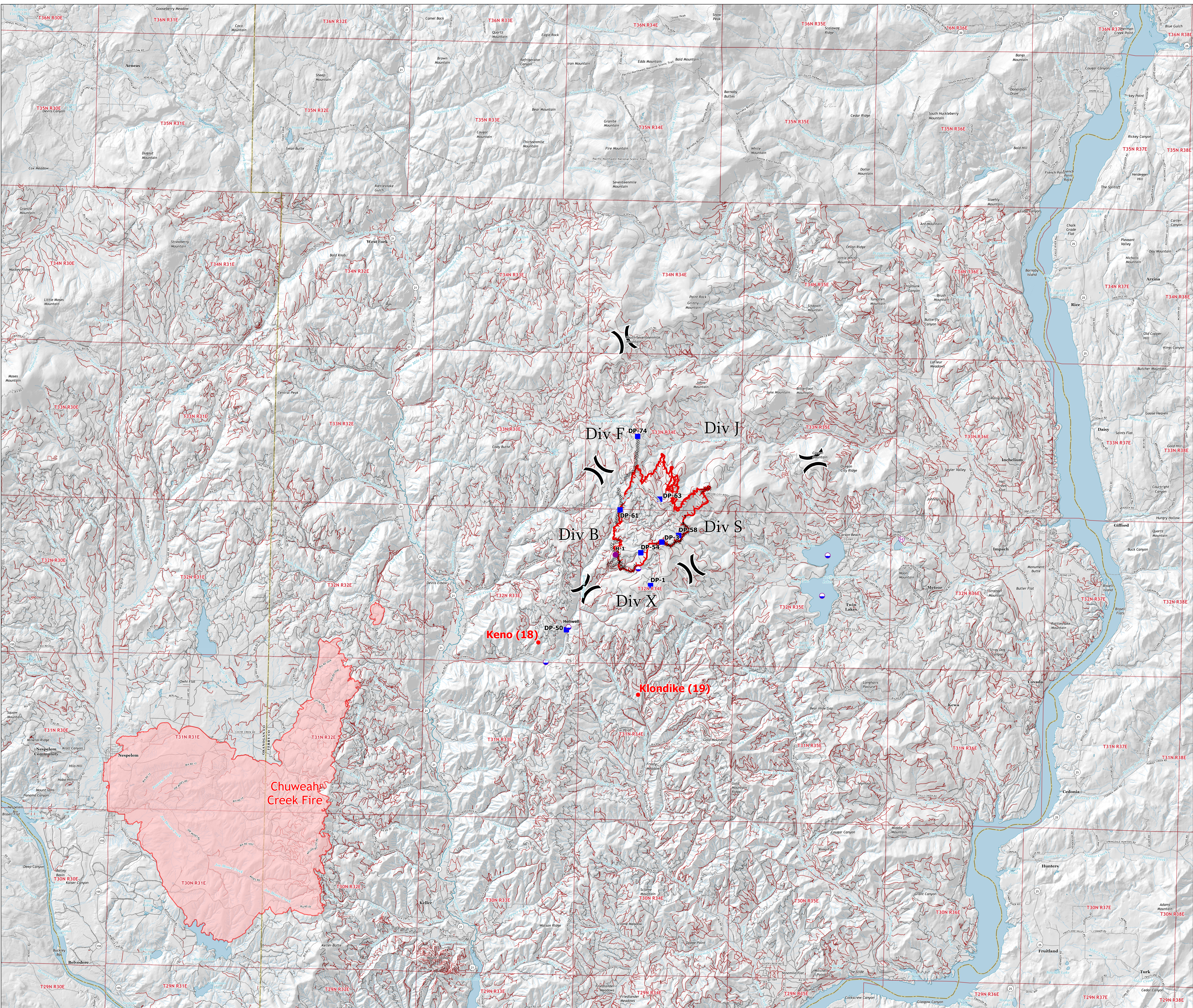


Transportation Map Summit Trail Fire WA-COA-200087

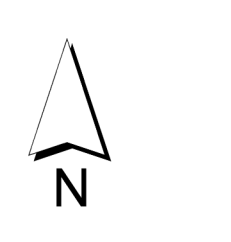
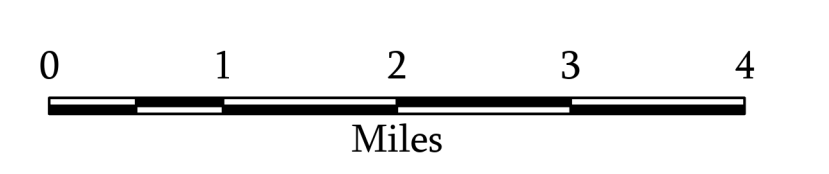
July 21, 2021



4,943 acres on 07/20/2021 at 2200



- Dip Site
- Helispot
- Helibase
- Division Break
- Drop Point
- Completed Dozer Line
- Completed Hand Line
- Fire Edge
- Transportation
 - Local Road
 - 4WD
 - Ferry
 - Trail
 - Not Drivable



1:70,000

NAD 1983 UTM Zone 11N