

IAP MAP

Summit Trail Fire

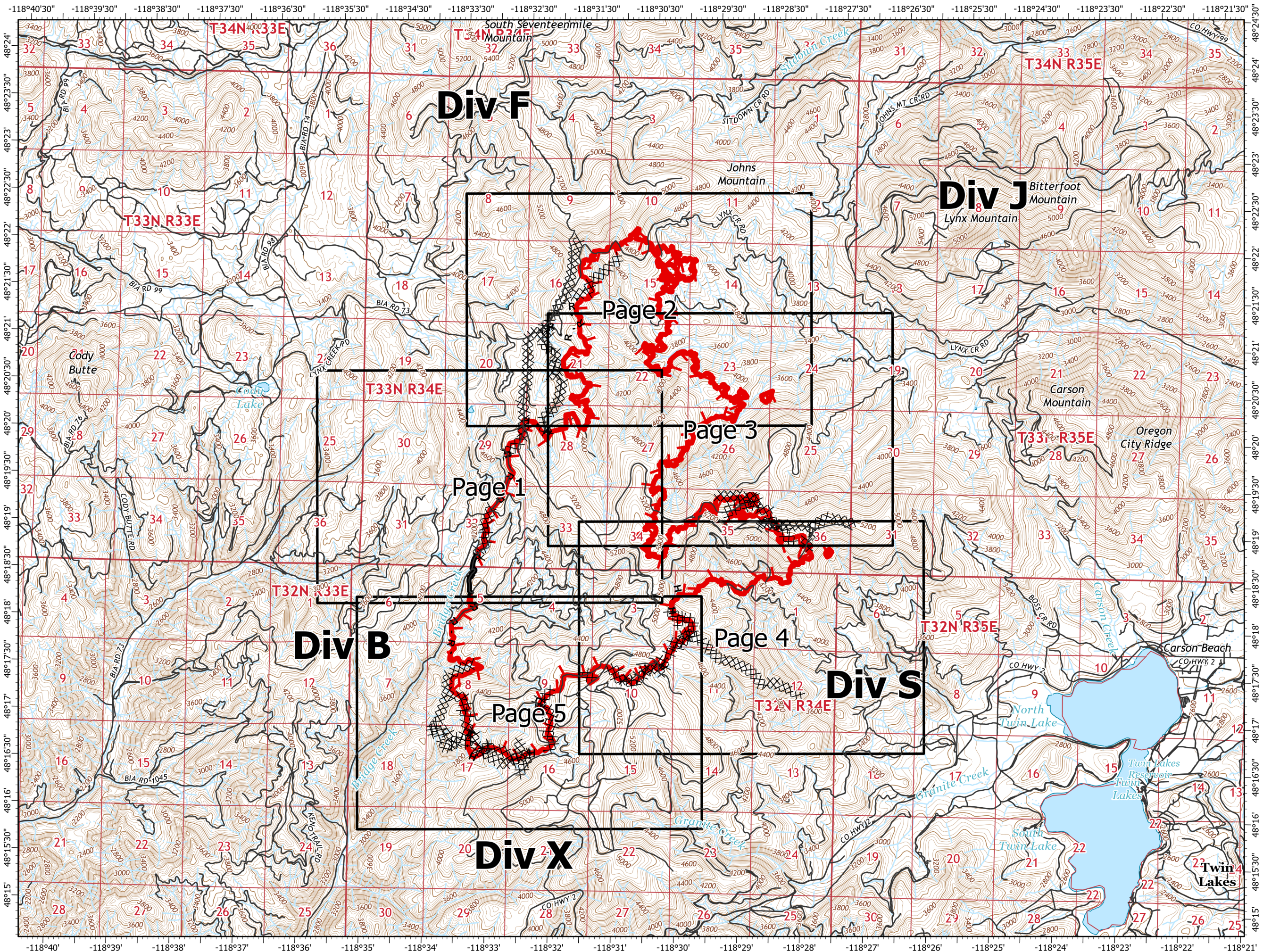
WA-COA-200087

7,706 Acres



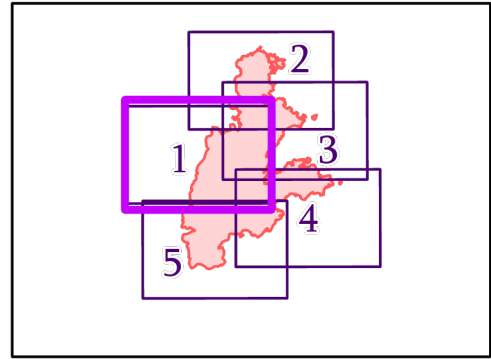
July 24, 2021

- Air Operations**
 - Aerial Hazard
 - Airstrip or Airport
 - Check Point
 - Dip Site
 - Mobile Retardant Base
 - Helispot
 - Helibase
 - Slingsite
 - Unimproved Landing Area
- Assignment Breaks**
 - Division Break
 - Branch Break
 - Zone Break
- Logistics**
 - Medical
 - Incident Command Post
 - Drop Point
 - Closure
 - Camp
 - Staging Area
- Operations**
 - Lookout
- Fire**
 - Hot Spot - Spot Fire
 - Fire Origin
- Reference**
 - Value at Risk
 - Comm Tower
 - Landmark
 - Gate
 - Fire Station
 - Bridge



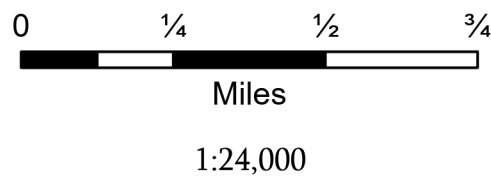
1:70,000
NAD 1983
UTM 11N

Summit Trail

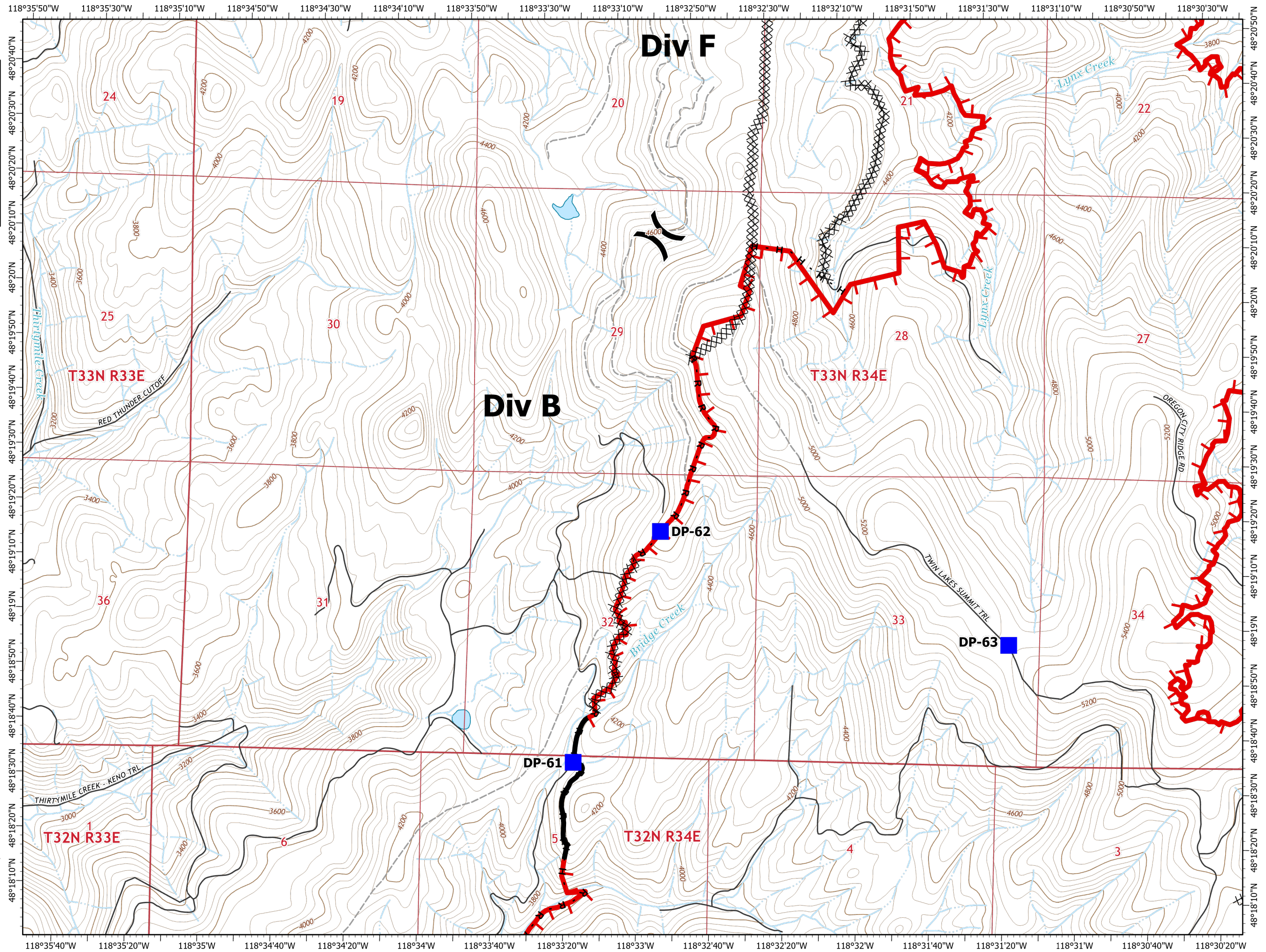


Page Page 1 of 5

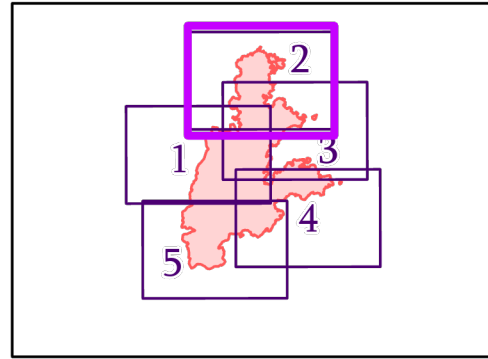
- Division Break
- Drop Point
- Completed Dozer Line
- Completed Hand Line
- Completed Road as Line
- Fire Edge
- Contained Line
- State or Territory
- Local Road
- 4WD
- County or Equivalent














Name: NAD 1983 UTM Zone 11N

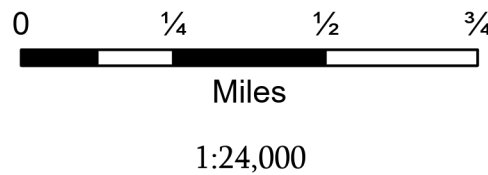


Summit Trail

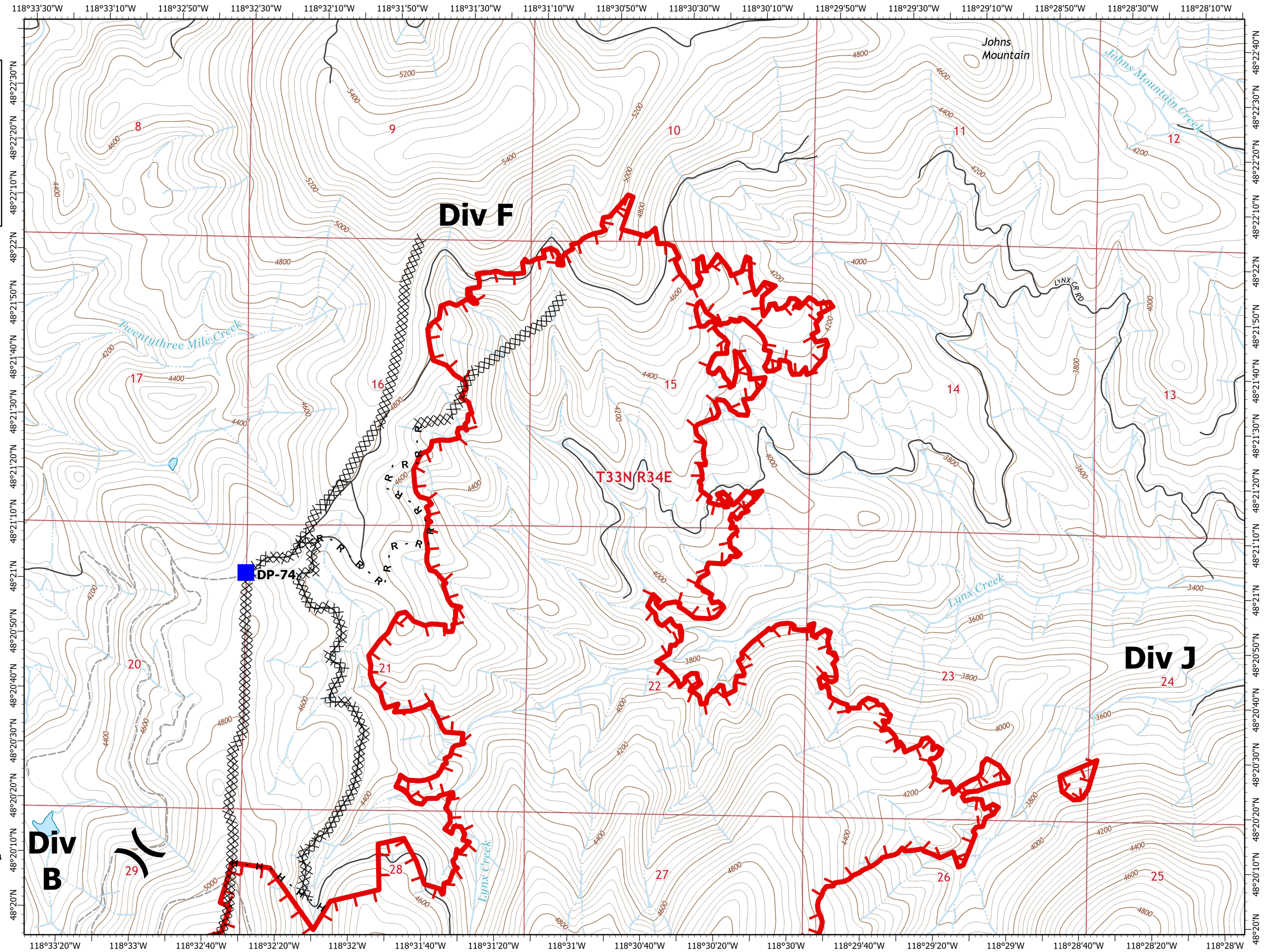


Page Page 2 of 5

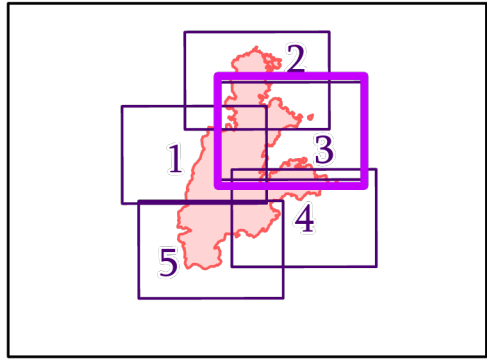
-  Division Break
-  Drop Point
-  Completed Dozer Line
-  Completed Hand Line
-  Completed Road as Line
-  Fire Edge
-  TNM Derived Names
-  State or Territory
-  Local Road
-  4WD
-  County or Equivalent



Name: NAD 1983 UTM Zone 11N



Summit Trail



Page Page 3 of 5

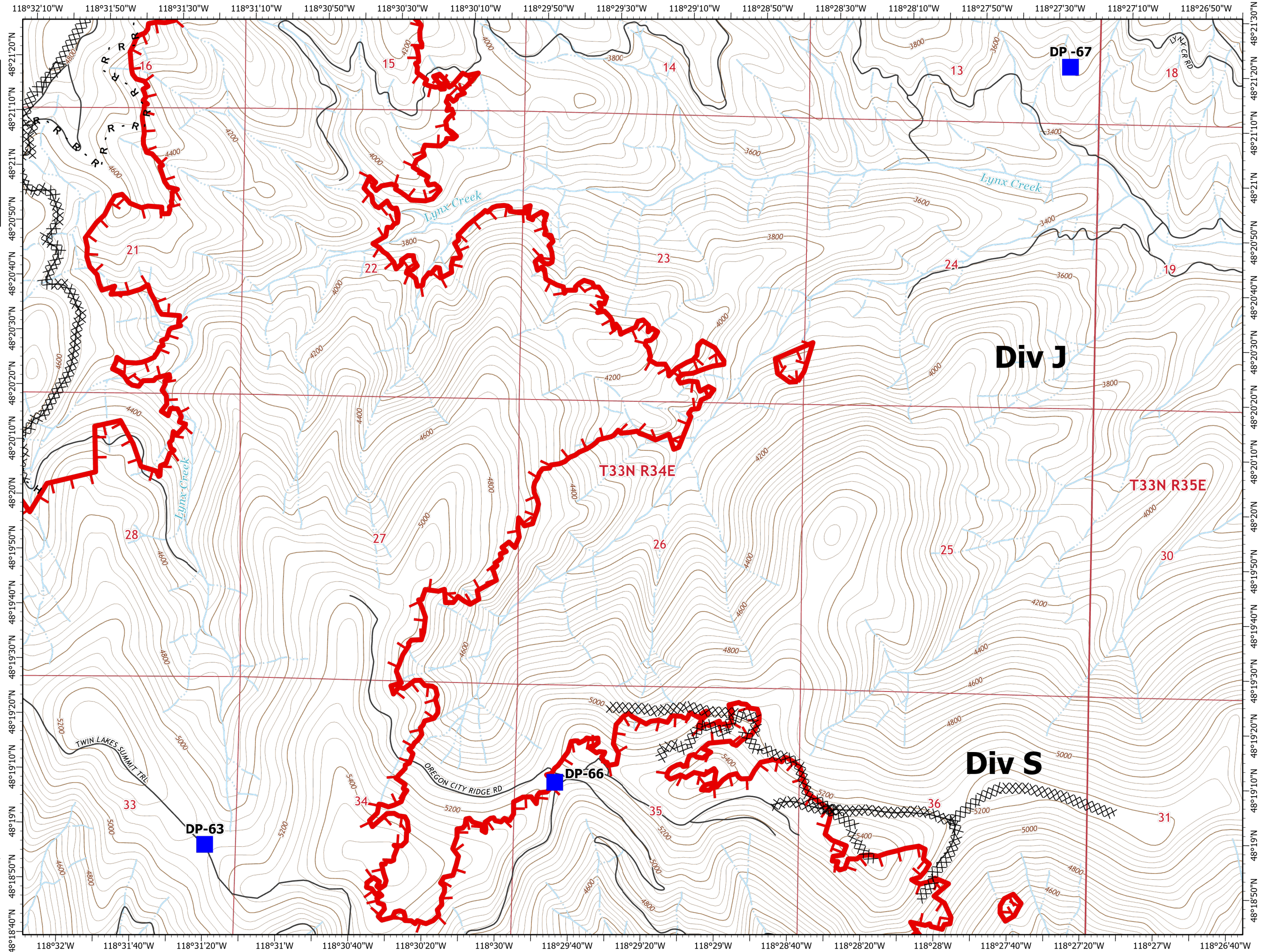
- Drop Point
- ××× Completed Dozer Line
- H - Completed Hand Line
- R - Completed Road as Line
- ▭ Fire Edge
- ▭ State or Territory
- Local Road
- - - 4WD
- ▭ County or Equivalent



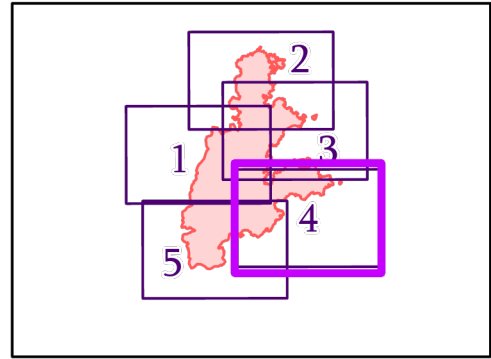
Miles

1:24,000

Name: NAD 1983 UTM Zone 11N

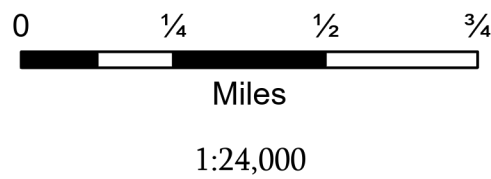


Summit Trail

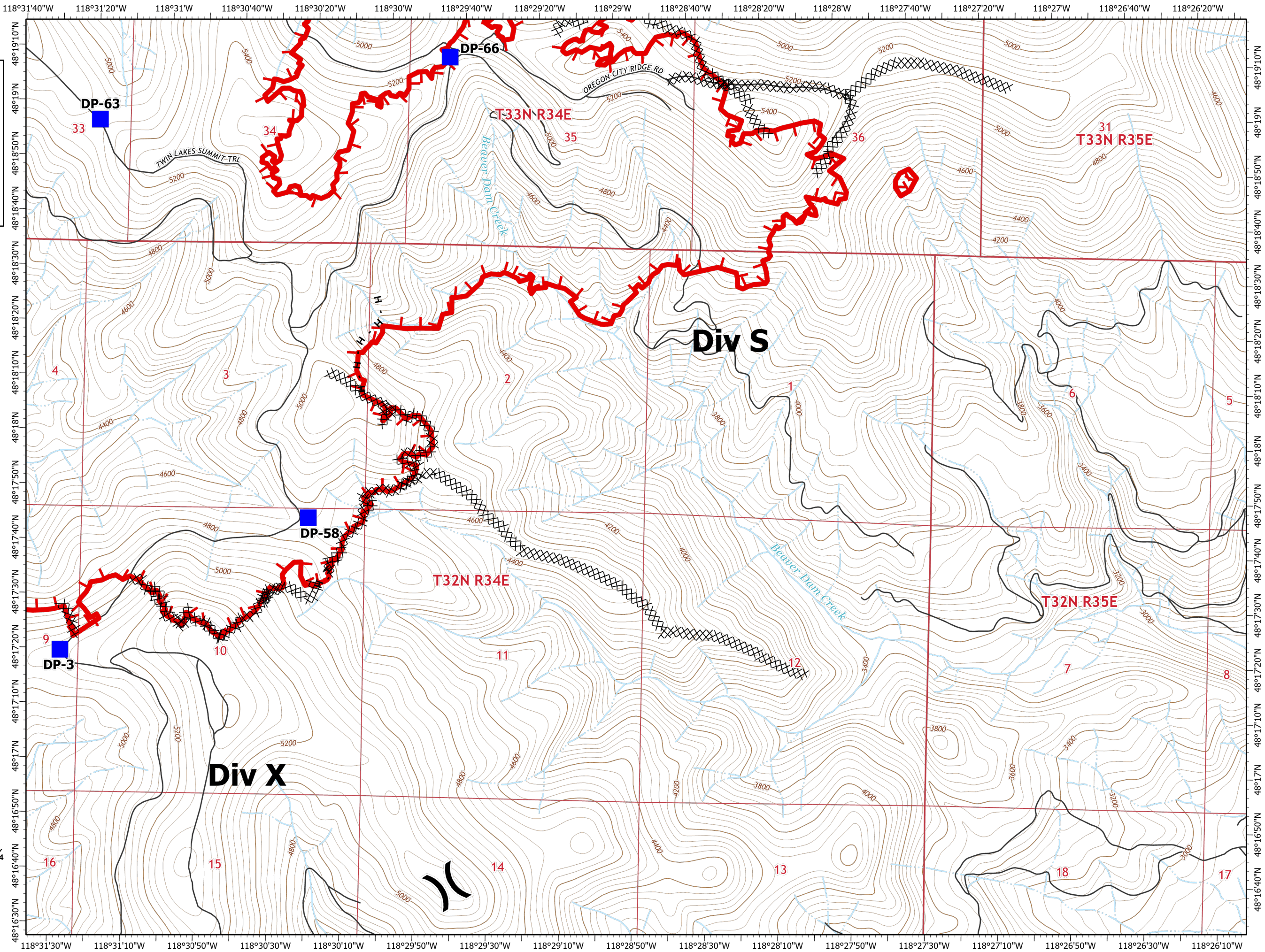


Page Page 4 of 5

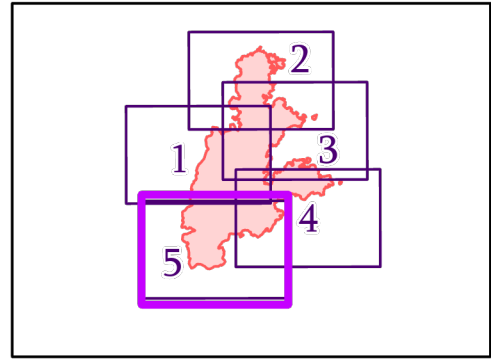
-  Division Break
-  Drop Point
-  Completed Dozer Line
-  Completed Hand Line
-  Fire Edge
-  State or Territory
-  Local Road
-  County or Equivalent



Name: NAD 1983 UTM Zone 11N

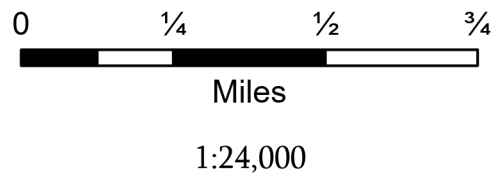


Summit Trail



Page Page 5 of 5

- Dip Site
- Helispot
- Division Break
- Drop Point
- Completed Dozer Line
- Completed Hand Line
- Completed Road as Line
- Fire Edge
- Contained Line
- State or Territory
- Local Road
- 4WD
- County or Equivalent



Name: NAD 1983 UTM Zone 11N

