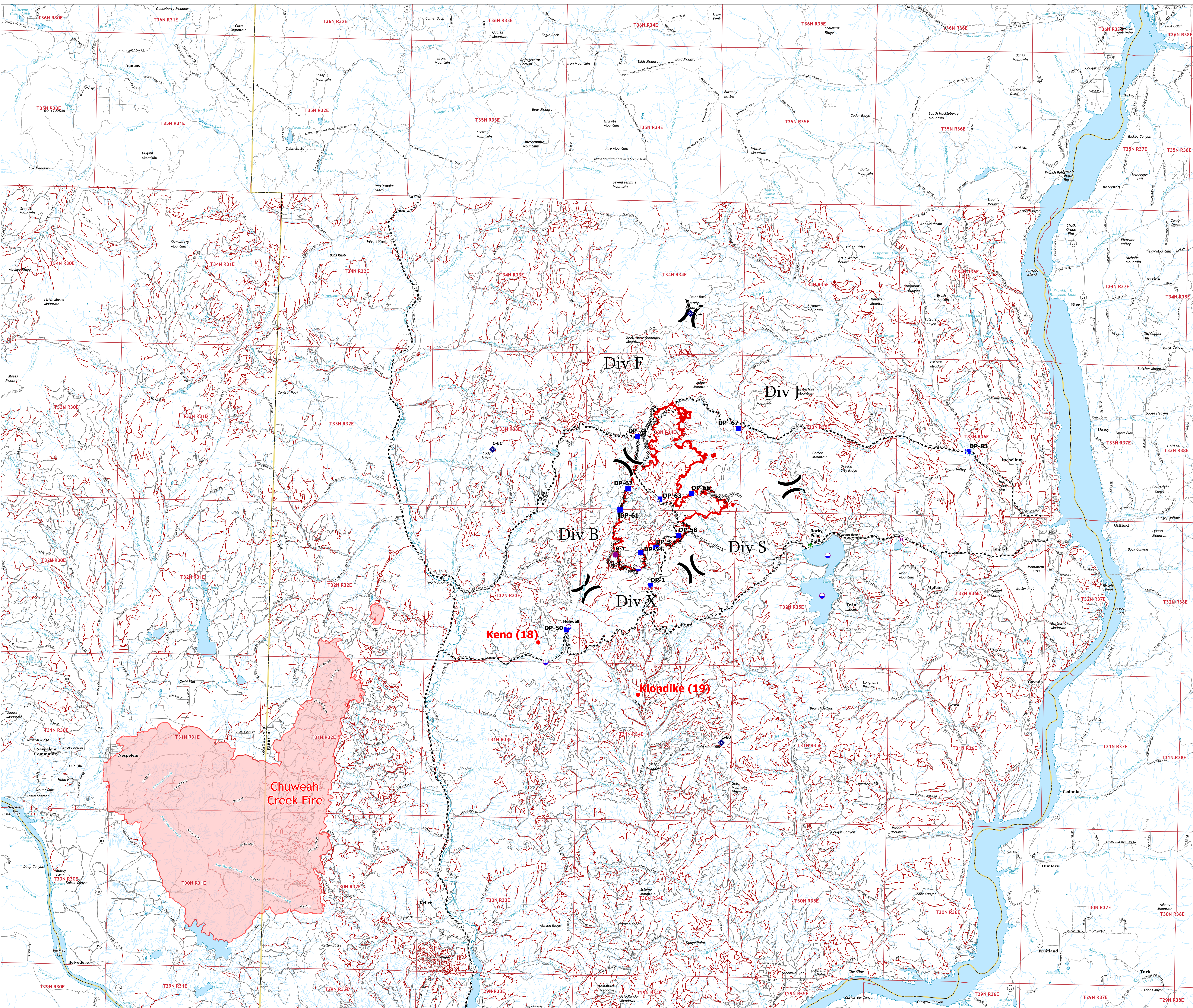


# Transportation Map Summit Trail Fire WA-COA-200087

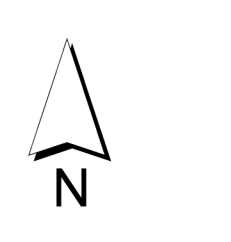
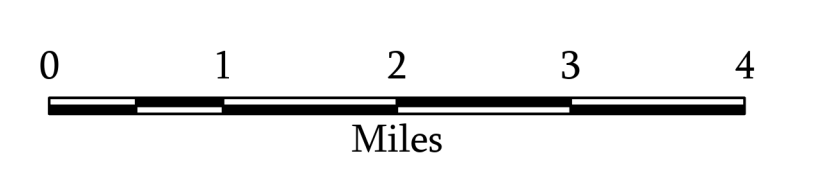
July 24, 2021



7,706 acres on 07/23/2021 at 2115



- Incident Data
  - Dip Site
  - Helispot
  - Helibase
  - Division Break
  - Drop Point
  - Water Development or Draft Site
  - Repeater
  - Completed Dozer Line
  - Completed Hand Line
  - Completed Road as Line
  - Fire Edge
  - Contained Line
- Transportation
  - Main Route
  - Local Road
  - 4WD
  - Ferry
  - Runway



1:70,000

NAD 1983 UTM Zone 11N