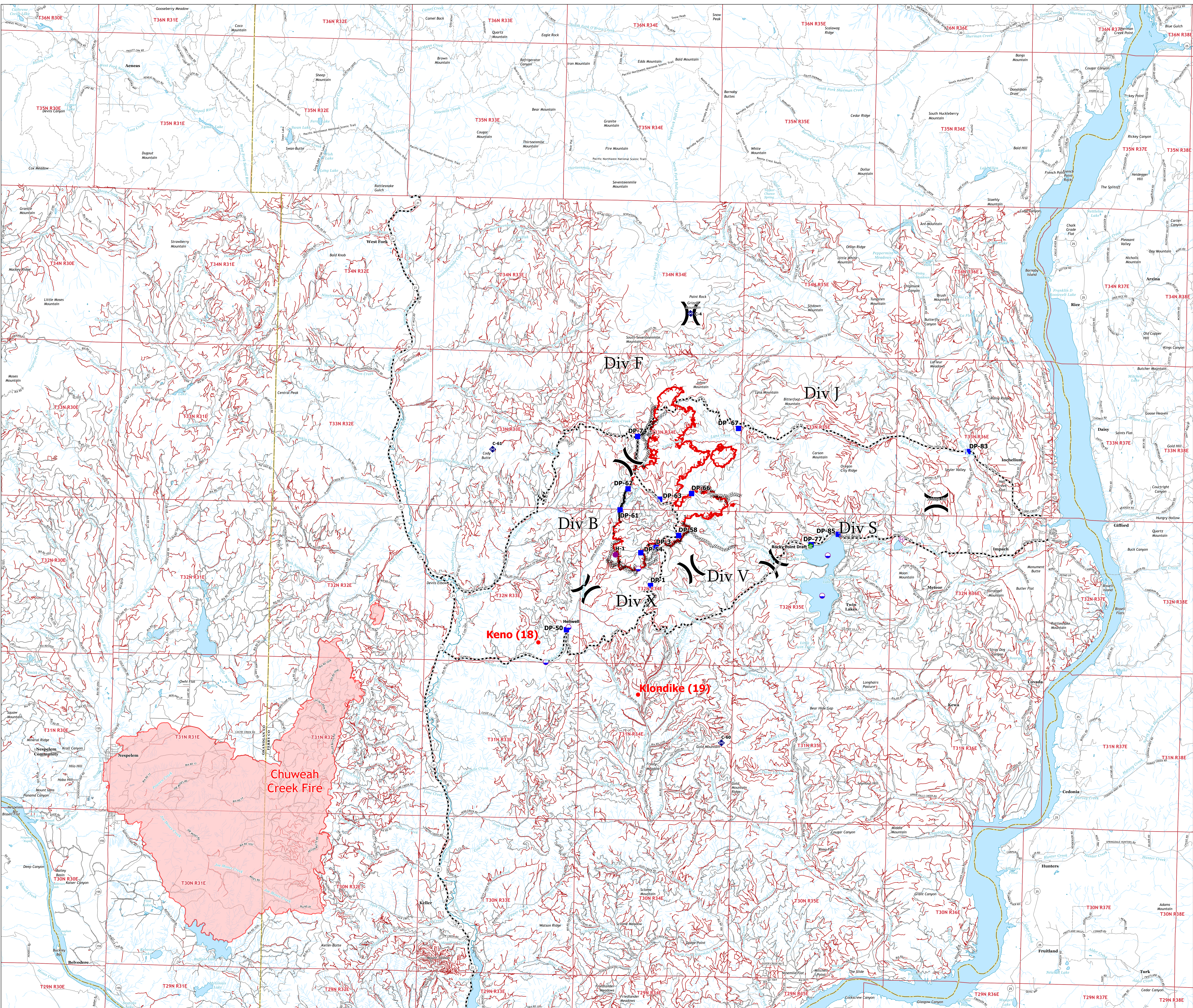


Transportation Map Summit Trail Fire WA-COA-200087

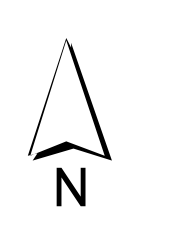
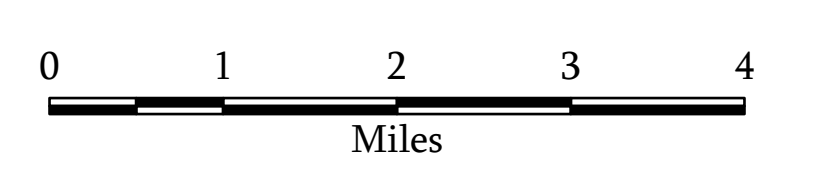
July 25, 2021



8,853 acres on 07/24/2021 at 2130



- Incident Data
 - Dip Site
 - Helispot
 - Helibase
 - Division Break
 - Drop Point
 - Water Development or Draft Site
 - Repeater
 - Completed Dozer Line
 - Completed Hand Line
 - Completed Road as Line
 - Fire Edge
 - Contained Line
- Transportation
 - Main Route
 - Local Road
 - 4WD
 - Ferry
 - Runway



1:70,000

NAD 1983 UTM Zone 11N