

Operations Map Summit Trail Fire

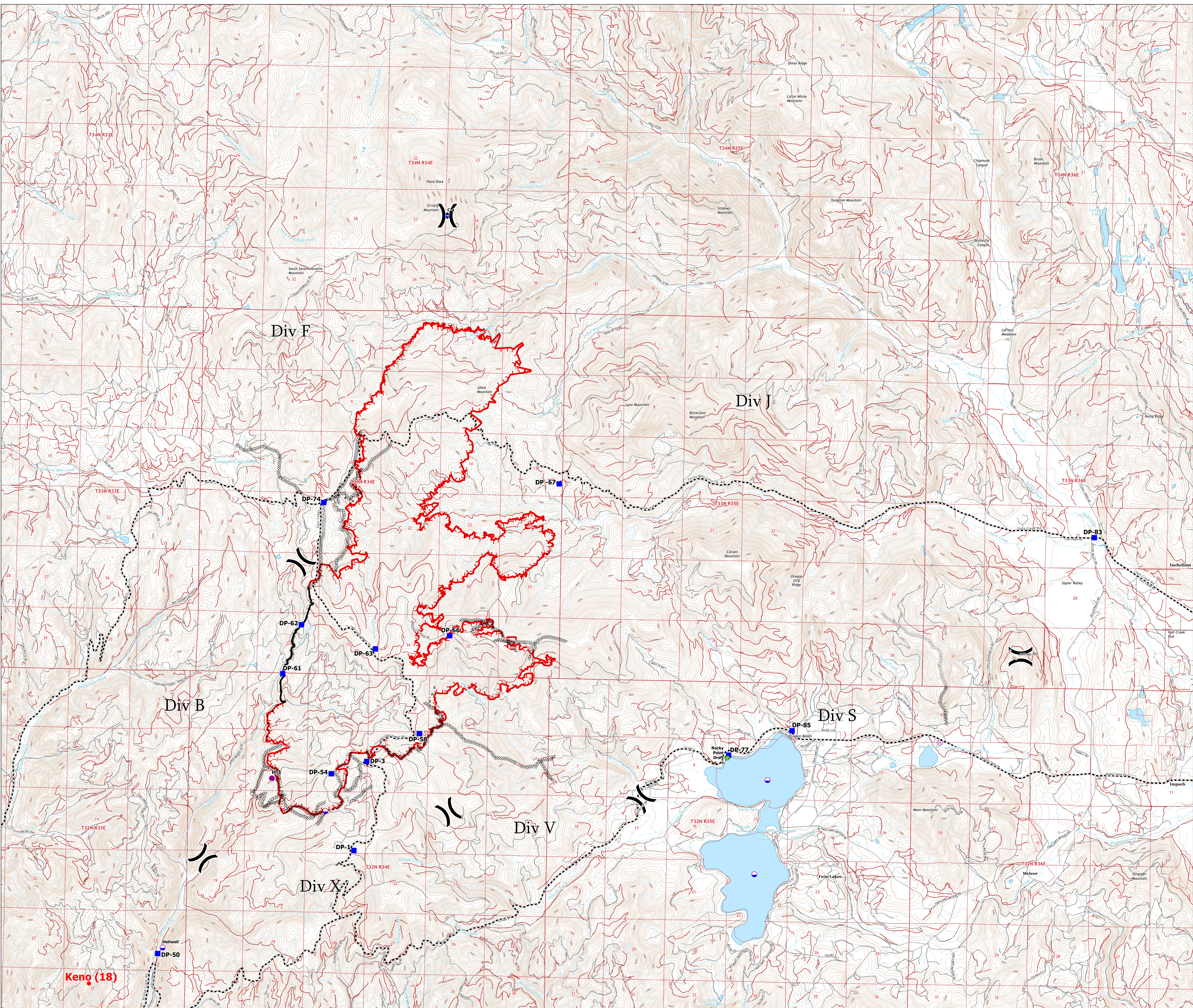
WA-COA-200087

July 26, 2021


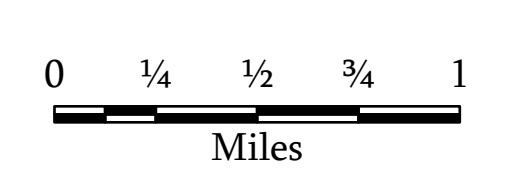


Incident Management Team

11,256 acres on 07/25/2021 at 2200



- Dip Site
- Helispot
- ⊕ Helibase
-) Division Break
- Drop Point
- 🌿 Water Development or Draft Site
- ⬢ Repeater
- ⊗ Completed Dozer Line
- ⋯ Completed Hand Line
- ⋯ Completed Road as Line
- ⊗ Planned Dozer Line
- ▬ Fire Edge
- ▬ Contained Line
- Transportation
 - Local Road
 - 4WD
 - - - Not Driveable
 - ⋯ Trail



1:30,000

NAD 1983 UTM Zone 11N

Keno (18)