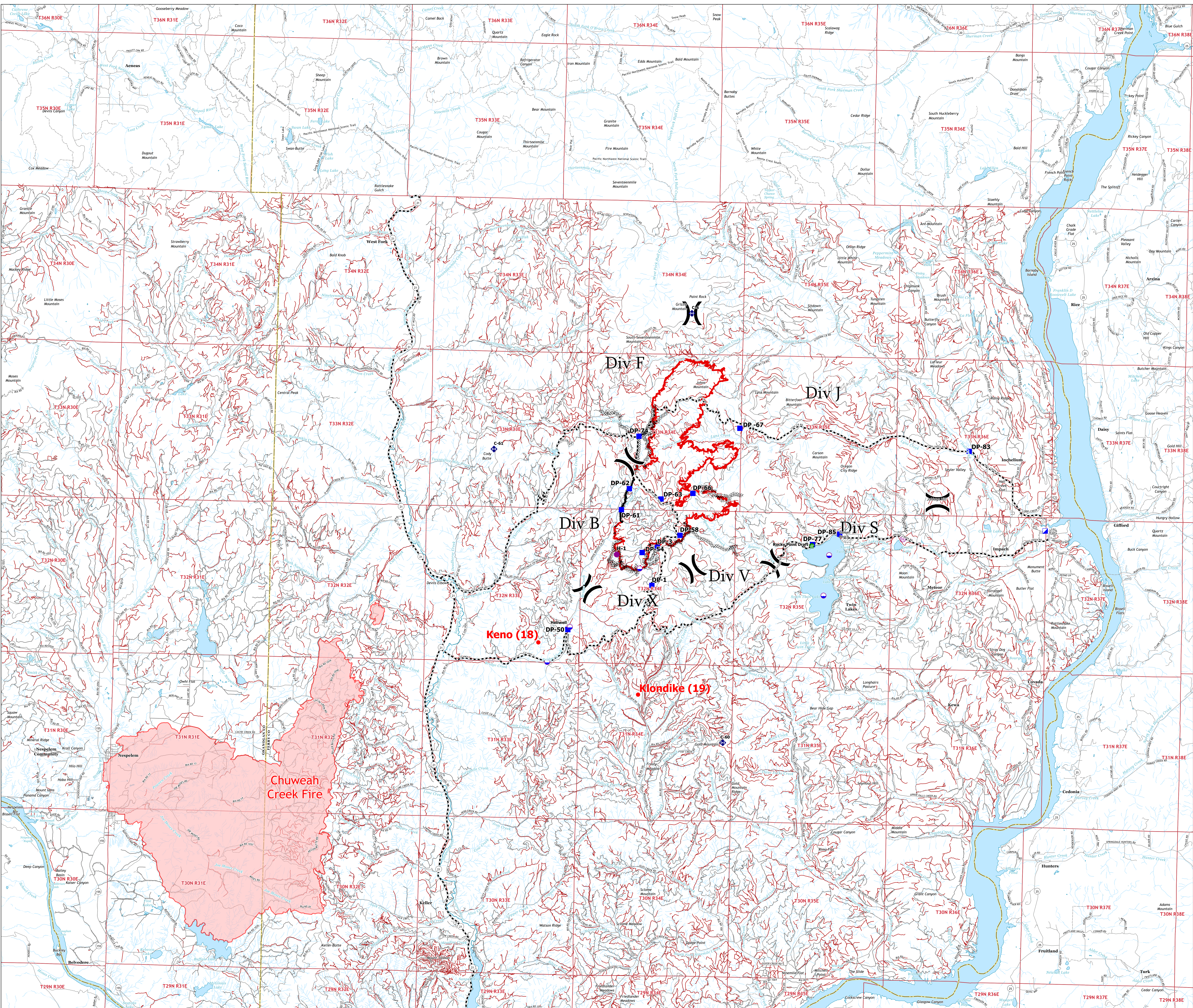


Transportation Map
Summit Trail Fire
WA-COA-200087

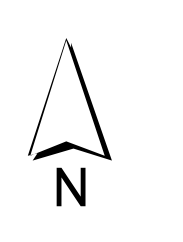
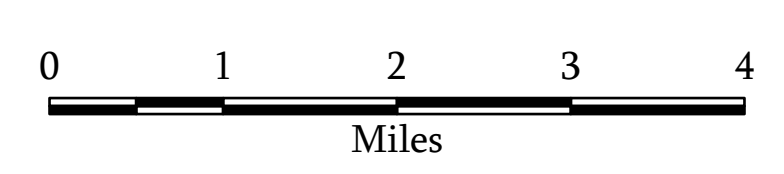
July 26, 2021



11,256 acres on 07/25/2021 at 2200



- Incident Data**
- Dip Site
 - Helibase
 - Helibase
 - ⌋ Division Break
 - Incident Command Post
 - Drop Point
 - Water Development or Draft Site
 - ◆ Repeater
 - ⊗ Completed Dozer Line
 - ⊗ Completed Hand Line
 - ⊗ Completed Road as Line
 - ⊗ Planned Dozer Line
 - ▬ Fire Edge
 - ▬ Contained Line
- Transportation**
- ▬ Main Route
 - ▬ Local Road
 - ▬ 4WD
 - ▬ Ferry
 - ▬ Runway



1:70,000

NAD 1983 UTM Zone 11N