

IAP MAP Summit Trail Fire

WA-COA-200087

13767 Acres



July 27, 2021

Air Operations

- Dip Site
- Helispot
- Helibase

Assignment Breaks

- Division Break

Logistics

- Drop Point

Repair

- Water Development or Draft Site

Communications

- Repeater

Ops Completed

- Completed Dozer Line
- Completed Hand Line
- Completed Road as Line

Ops Planned

- Planned Dozer Line

Fire Perimeter

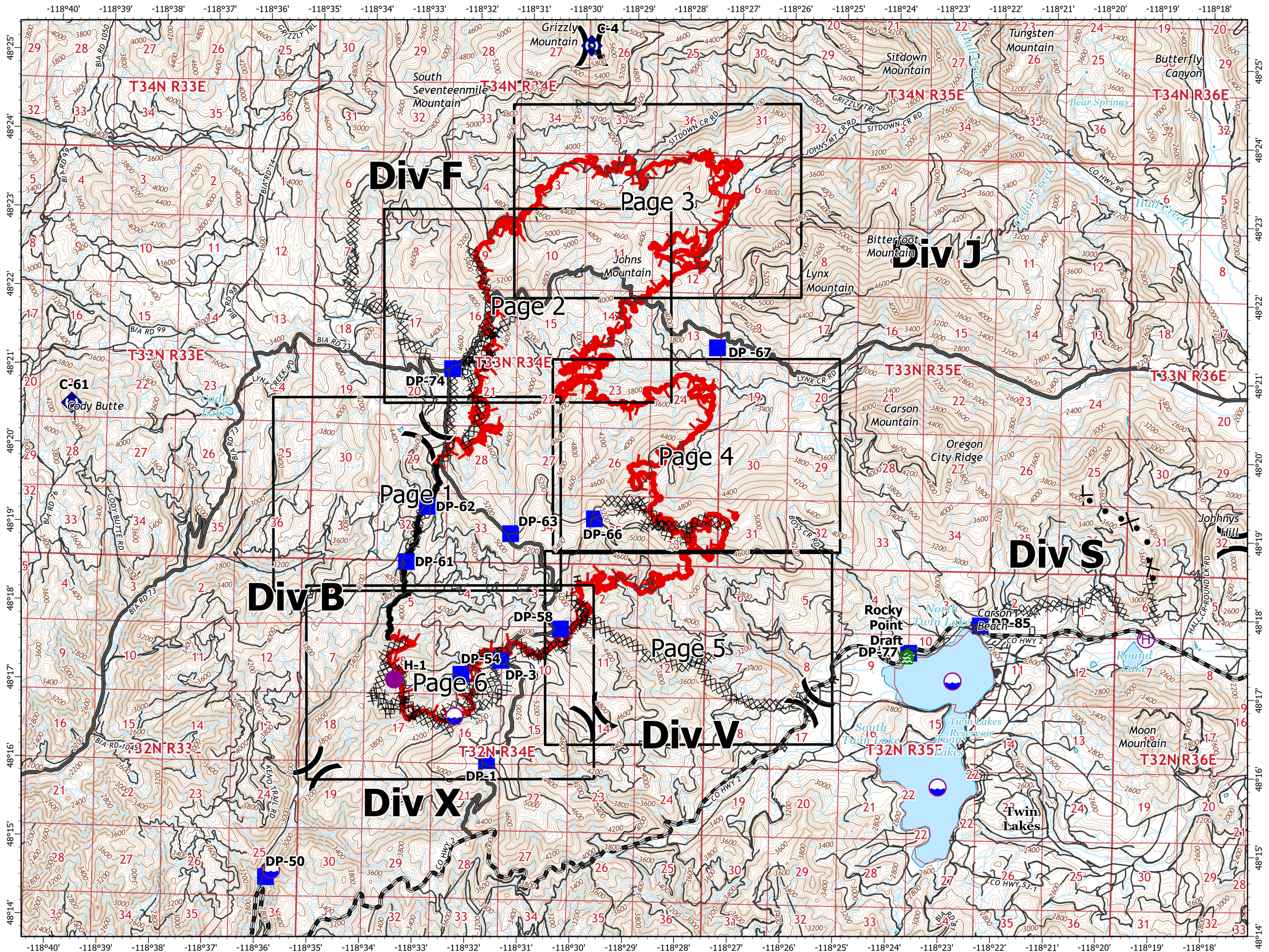
- Fire Edge
- Contained Line

Transportation

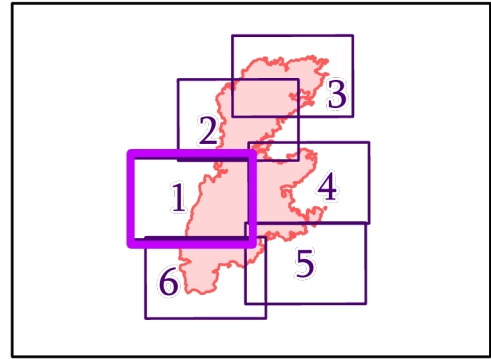
- Main Route - Improved
- Main Route - Unimproved
- Local Road
- 4WD



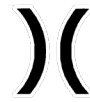











1:84,000
NAD 1983
UTM 11N

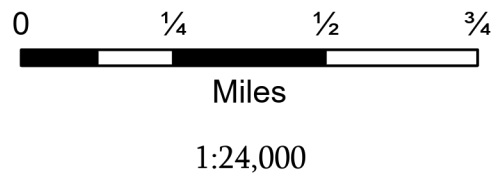


Summit Trail

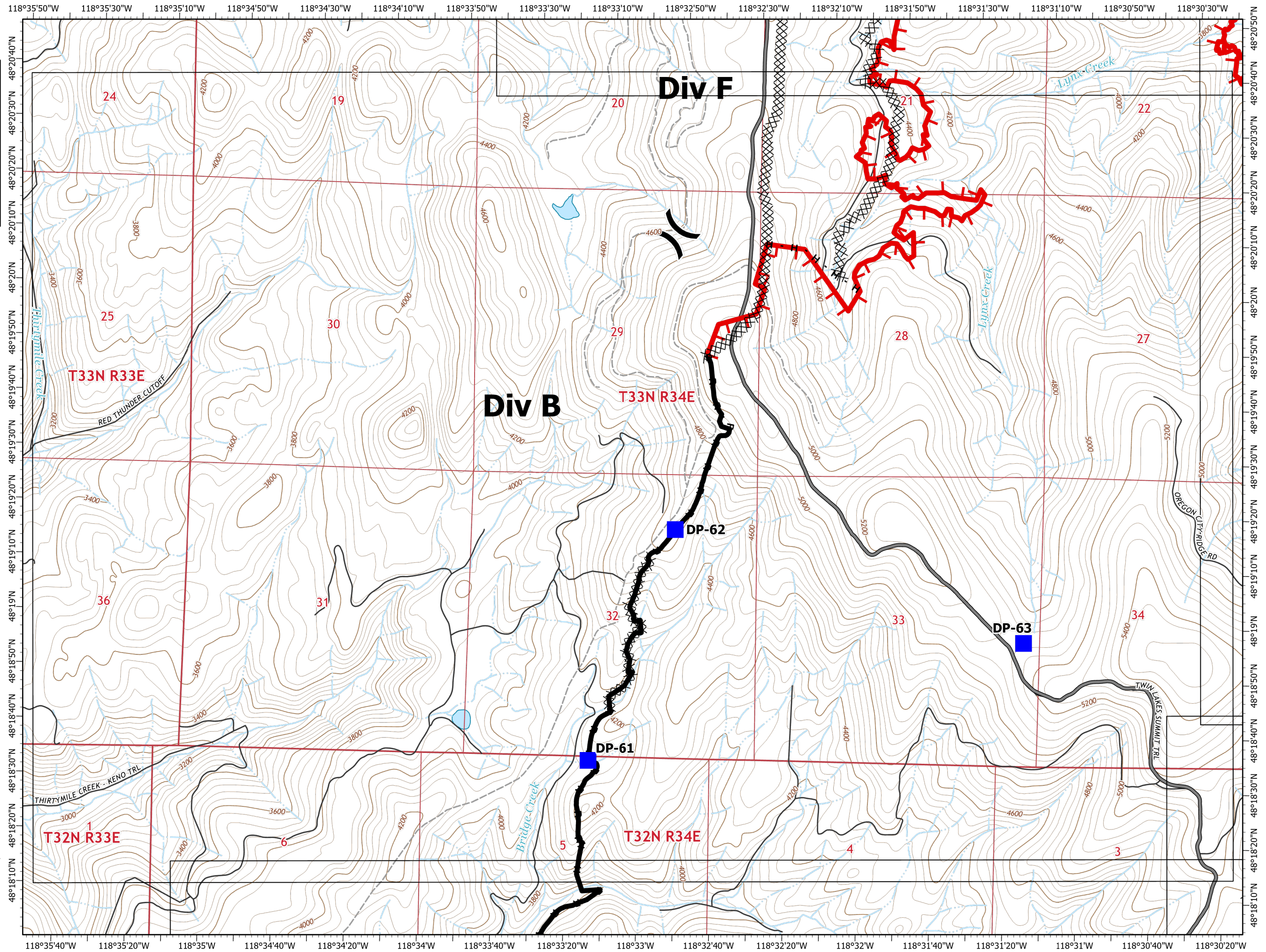


Page Page 1 of 6

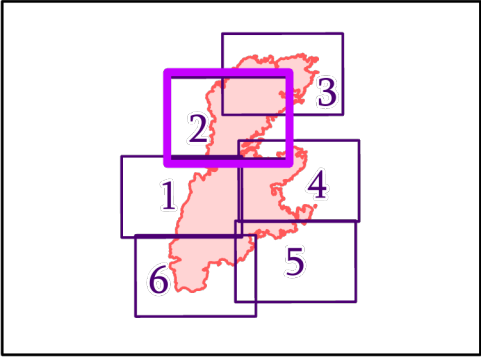
-  Division Break
-  Drop Point
-  Completed Dozer Line
-  Completed Hand Line
-  Completed Road as Line
-  Fire Edge
-  Contained Line
-  State or Territory
-  Main Route - Improved
-  Main Route - Unimproved
-  Local Road
-  4WD
-  County or Equivalent



Name: NAD 1983 UTM Zone 11N



Summit Trail



Page Page 2 of 6

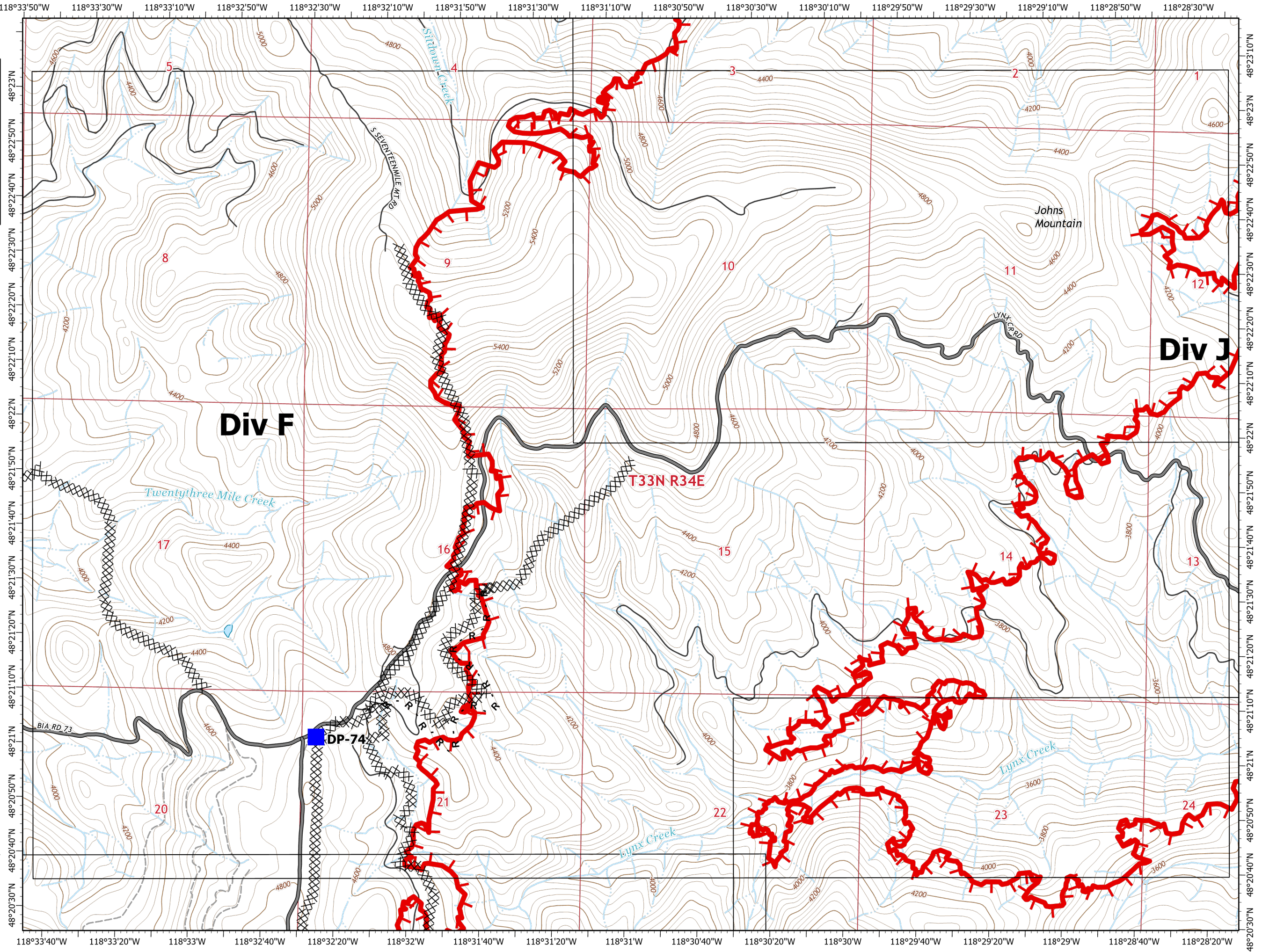
- Drop Point
- ⊗⊗ Completed Dozer Line
- R - Completed Road as Line
- ┌ Fire Edge
- TNM Derived Names
- ▭ State or Territory
- ▬ Main Route - Improved
- ▬ Main Route - Unimproved
- ▬ Local Road
- - - 4WD
- ▭ County or Equivalent



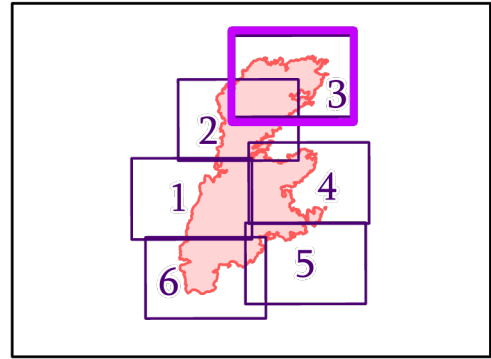
Miles

1:24,000

Name: NAD 1983 UTM Zone 11N

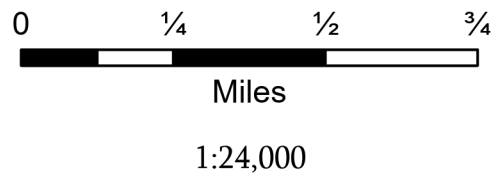


Summit Trail

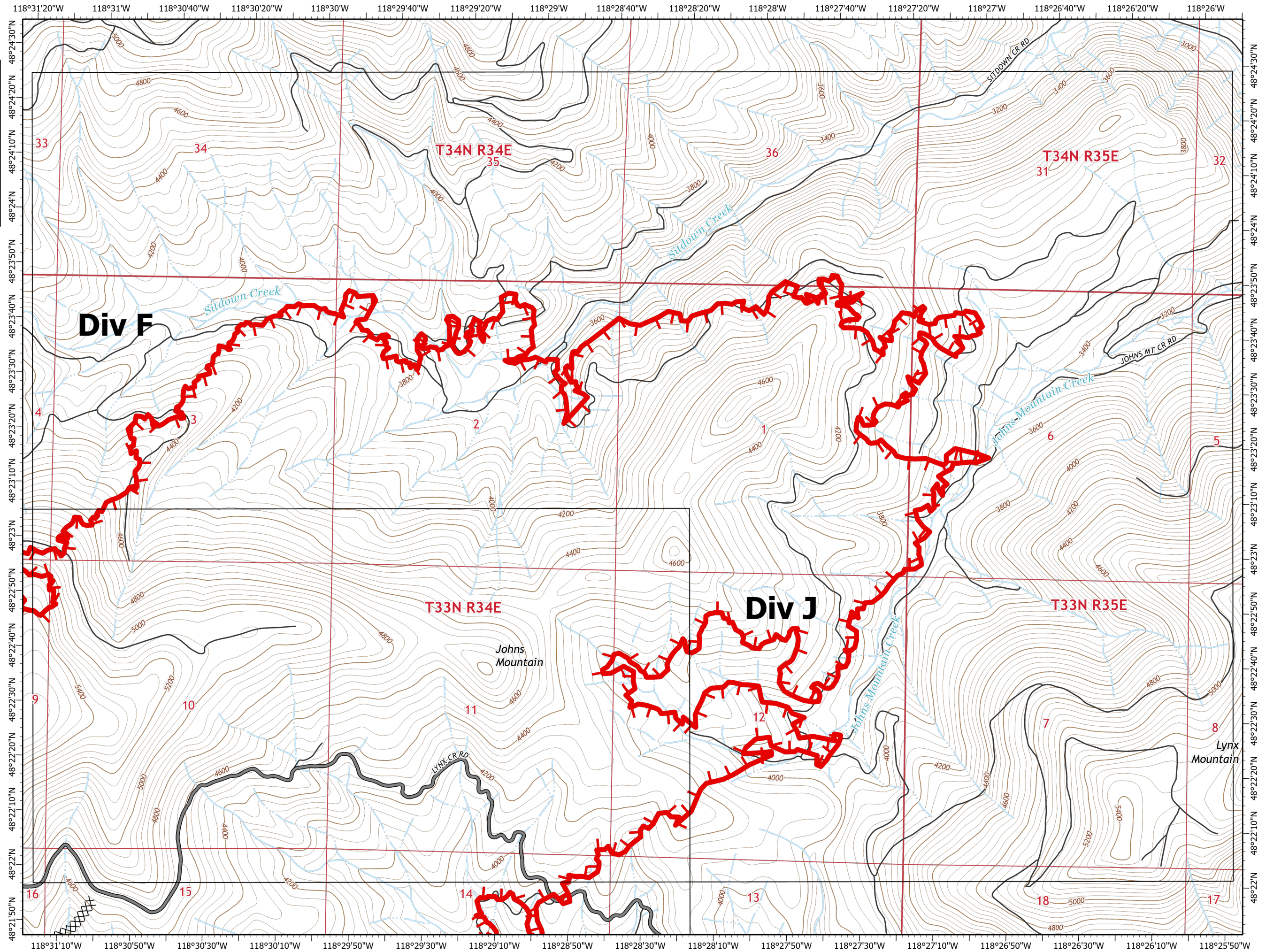


Page Page 3 of 6

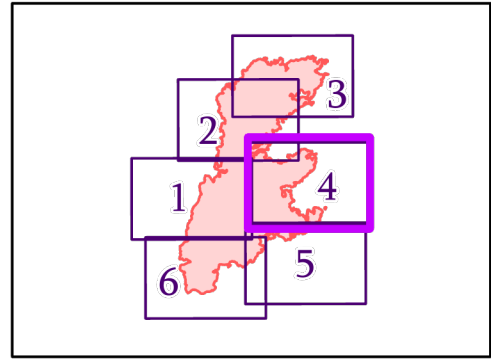
- ⌘⌘ Completed Dozer Line
- ▬ Fire Edge
- ▬ TNM Derived Names
- ▬ State or Territory
- ▬ Main Route - Improved
- ▬ Main Route - Unimproved
- ▬ Local Road
- ▬ County or Equivalent



Name: NAD 1983 UTM Zone 11N

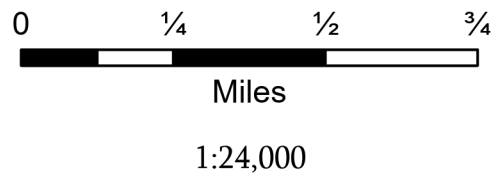


Summit Trail

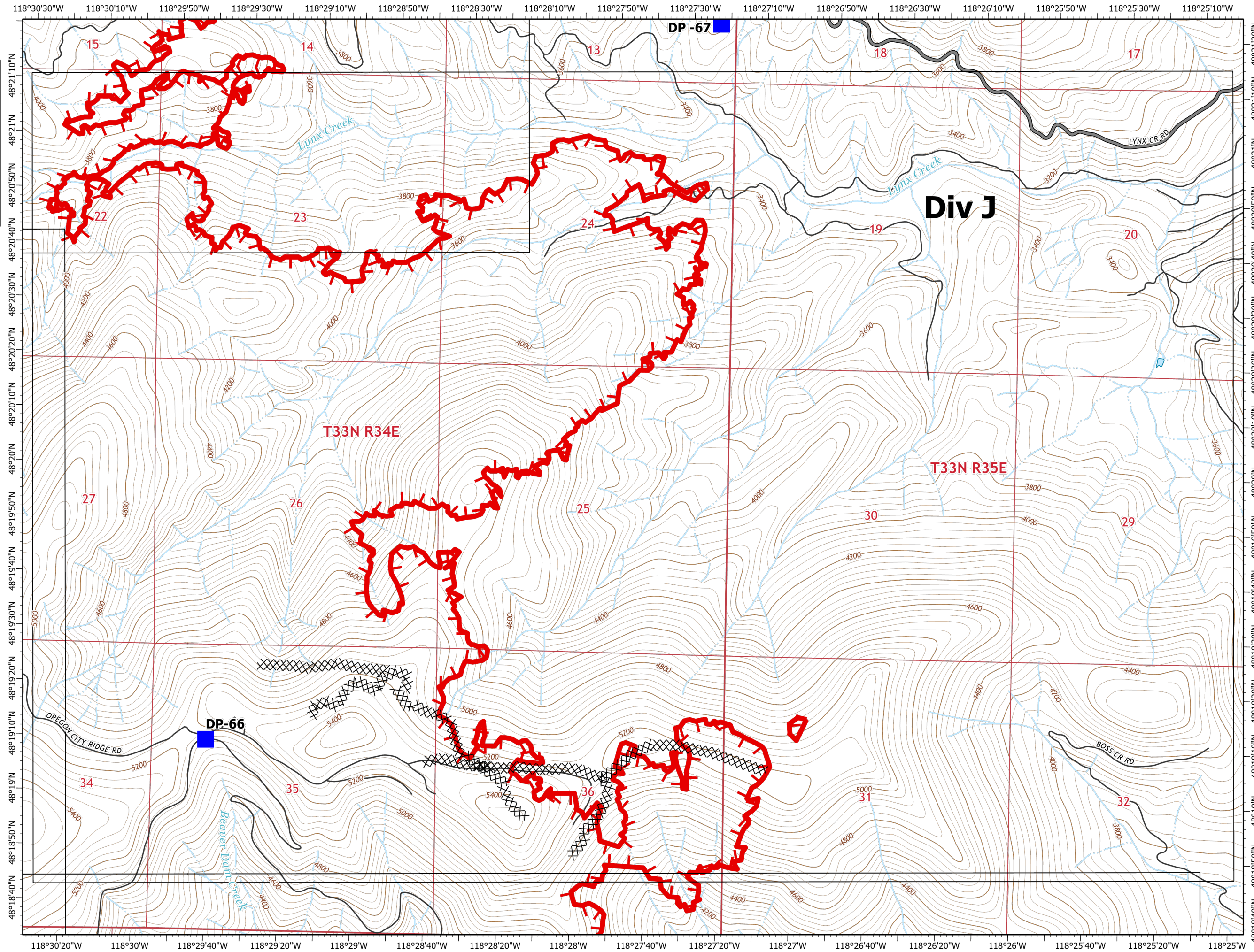


Page Page 4 of 6

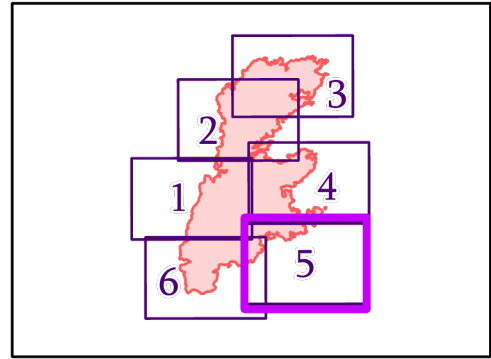
- Drop Point
- Completed Dozer Line
- Fire Edge
- State or Territory
- Main Route - Improved
- Main Route - Unimproved
- Local Road
- County or Equivalent



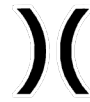










Name: NAD 1983 UTM Zone 11N

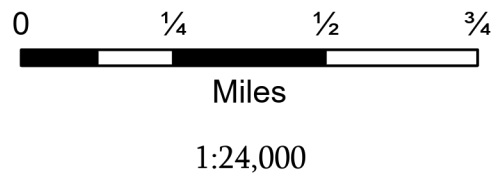


Summit Trail

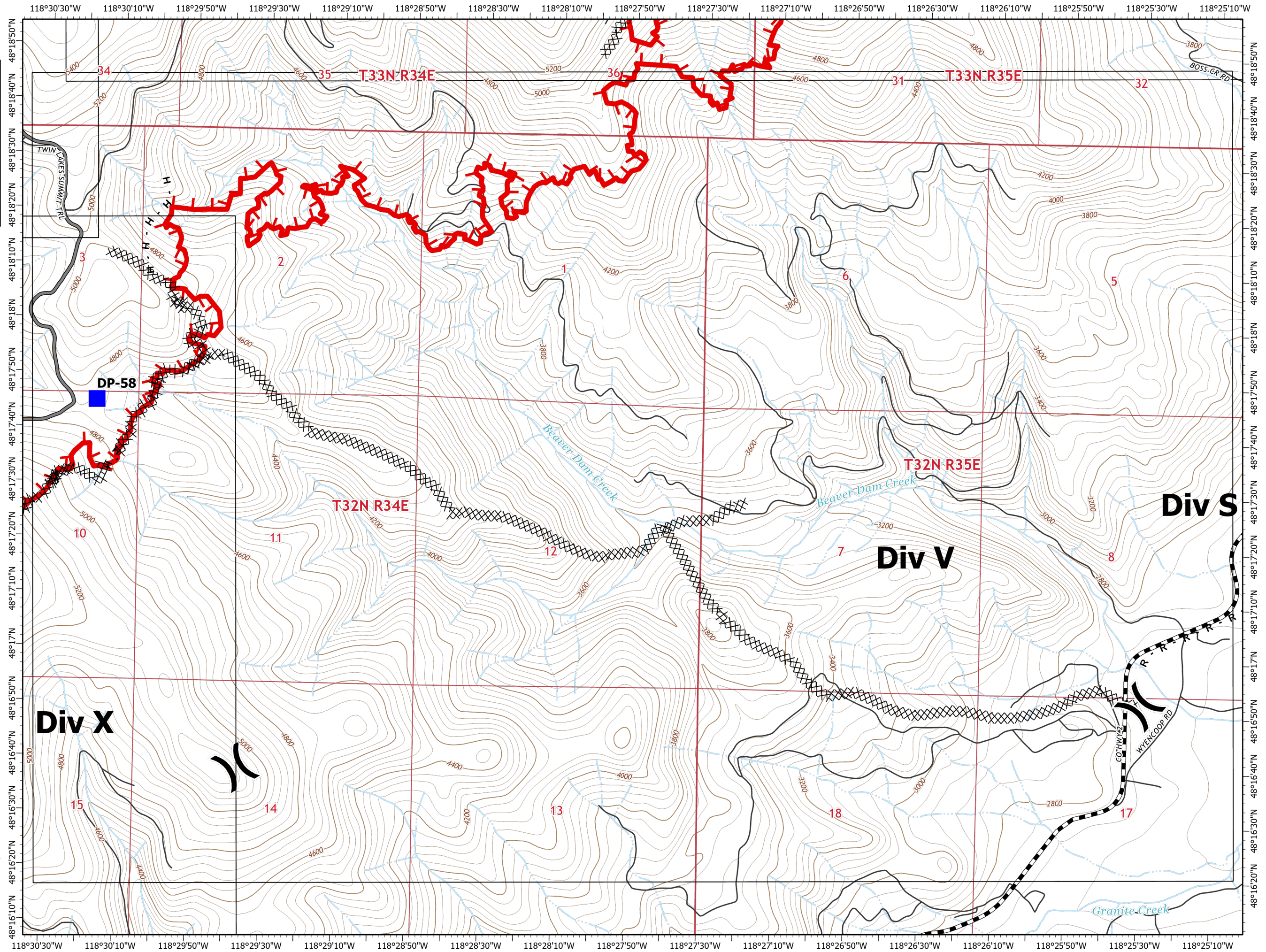


Page Page 5 of 6

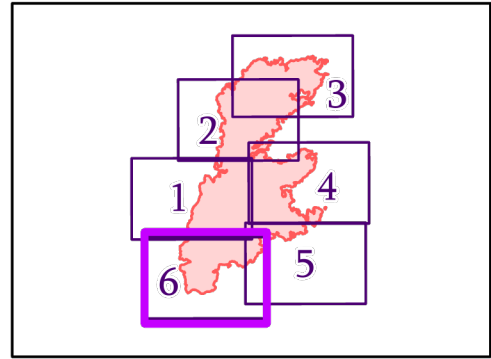
-  Division Break
-  Drop Point
-  Completed Dozer Line
-  Completed Hand Line
-  Completed Road as Line
-  Fire Edge
-  State or Territory
-  Main Route - Improved
-  Main Route - Unimproved
-  Local Road
-  County or Equivalent









Name: NAD 1983 UTM Zone 11N

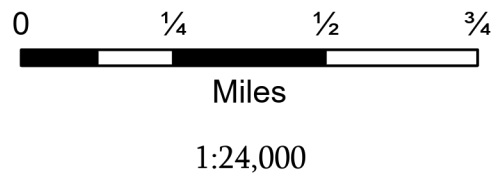


Summit Trail



Page Page 6 of 6

-  Dip Site
-  Helispot
-  Division Break
-  Drop Point
-  Completed Dozer Line
-  Completed Hand Line
-  Completed Road as Line
-  Fire Edge
-  Contained Line
-  State or Territory
-  Main Route - Improved
-  Main Route - Unimproved
-  Local Road
-  4WD
-  County or Equivalent



Name: NAD 1983 UTM Zone 11N

