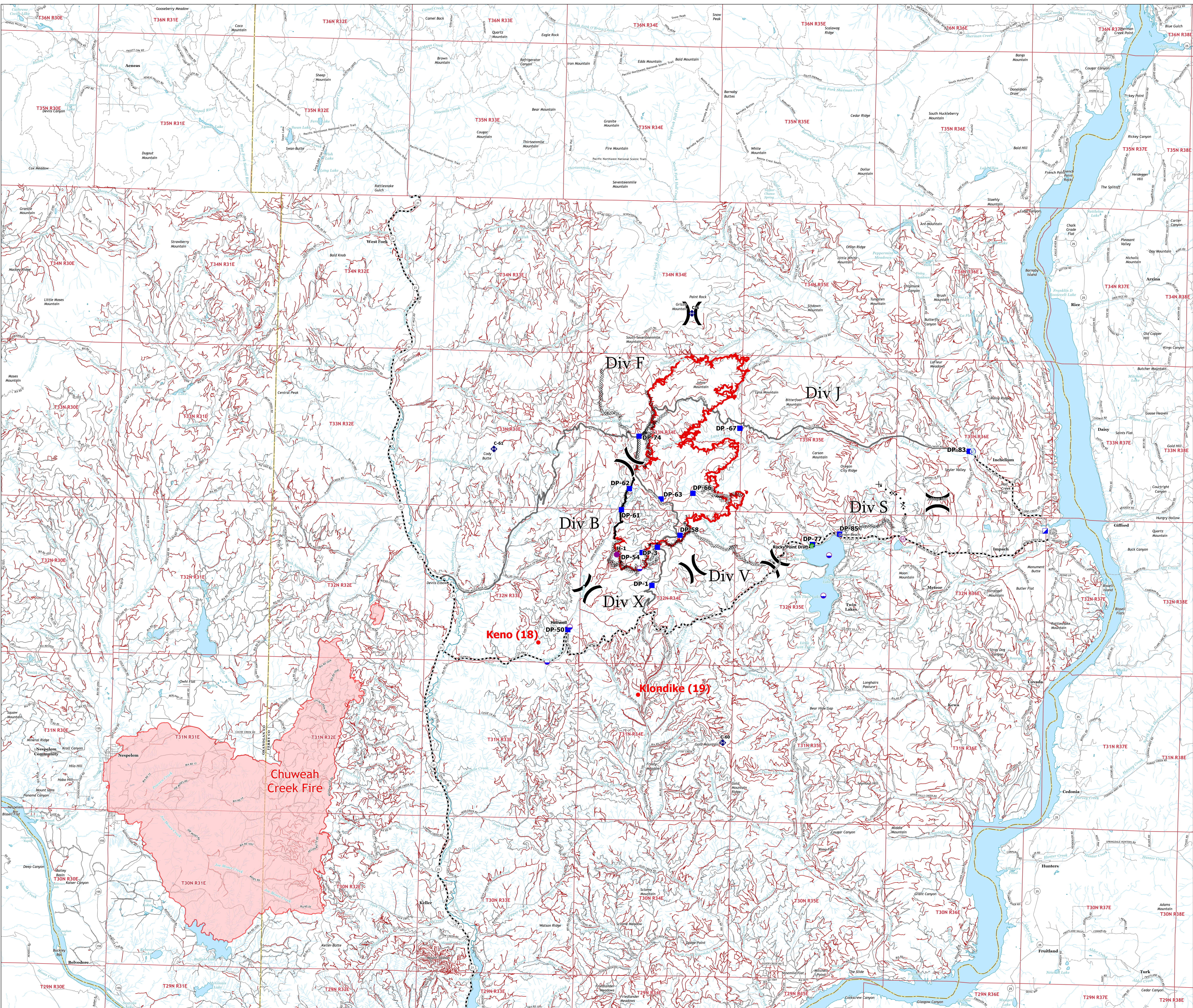


Transportation Map Summit Trail Fire WA-COA-200087

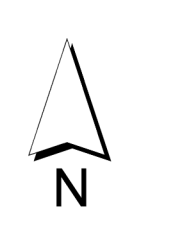
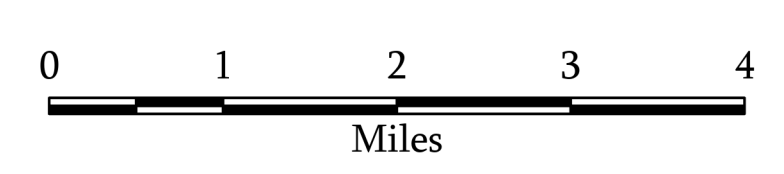
July 27, 2021



13767 acres on 07/26/2021 at 2100



- Incident Data
- Dip Site
- Helispot
- Helibase
- Division Break
- Incident Command Post
- Drop Point
- Water Development or Draft Site
- Repeater
- Water Source
- Completed Dozer Line
- Completed Hand Line
- Completed Road as Line
- Planned Dozer Line
- Fire Edge
- Contained Line
- Transportation
- Local Road
- 4WD
- Ferry
- Main Route
- Main Route, Condition
- Main Route - Improved



1:70,000

NAD 1983 UTM Zone 11N