

# Briefing Area Map

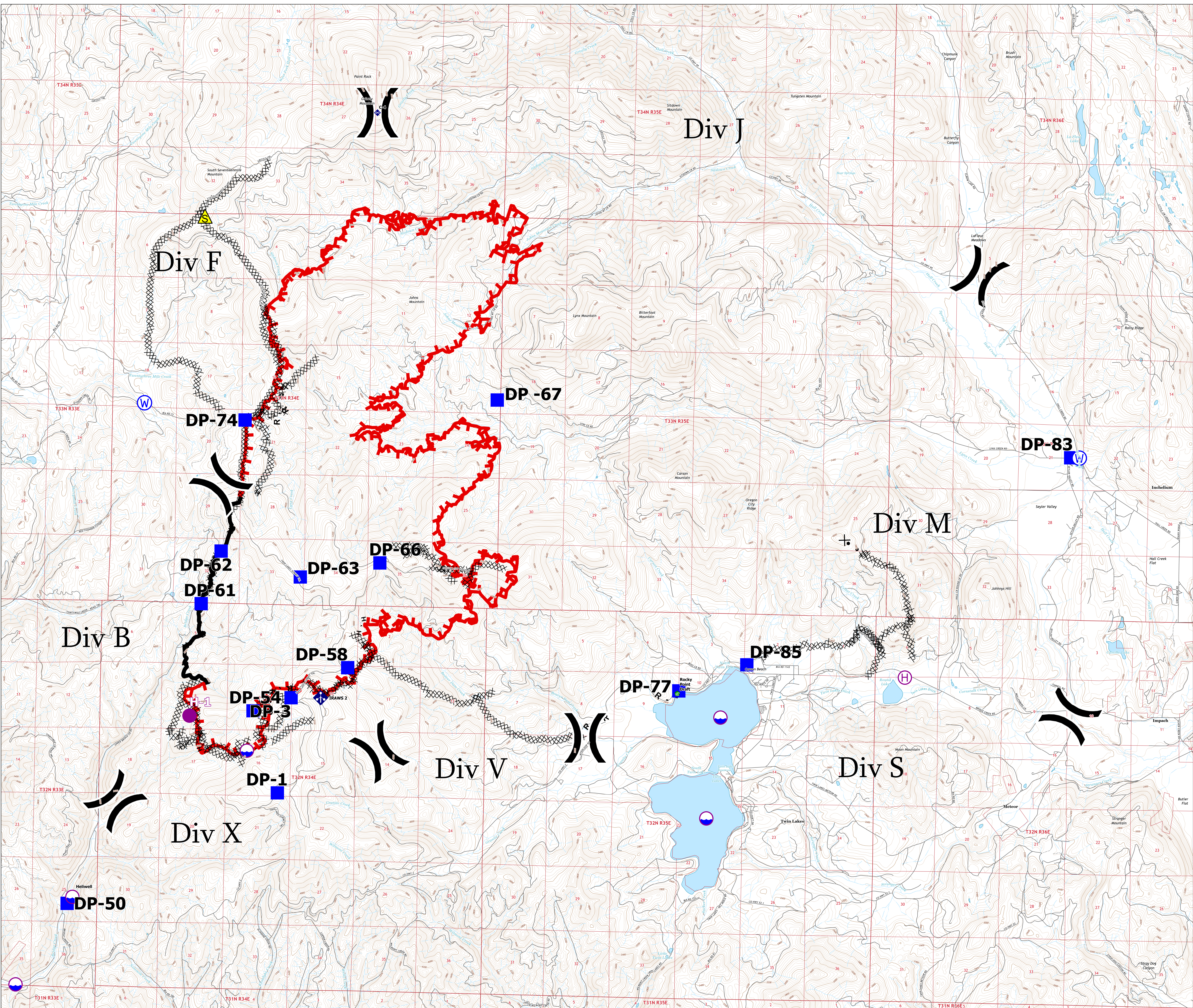
## Summit Trail Fire

WA-COA-200087

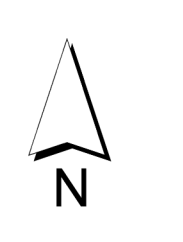
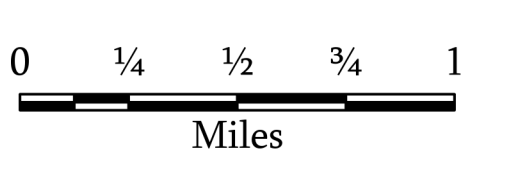
July 28, 2021



15246 acres on 07/27/2021 at 2200



- Dip Site
- Helispot
- Helibase
- ⌘ Division Break
- Drop Point
- Water Development or Draft Site
- ◆ Mobile Weather Unit
- ◆ Repeater
- ▲ Safety Zone
- Water Source
- ⊗ Completed Dozer Line
- ⊕ Completed Hand Line
- ⊗ Completed Road as Line
- ⊗ Planned Dozer Line
- ▬ Fire Edge
- ▬ Contained Line
- Local Road
- 4WD



1:28,000

NAD 1983 UTM Zone 11N