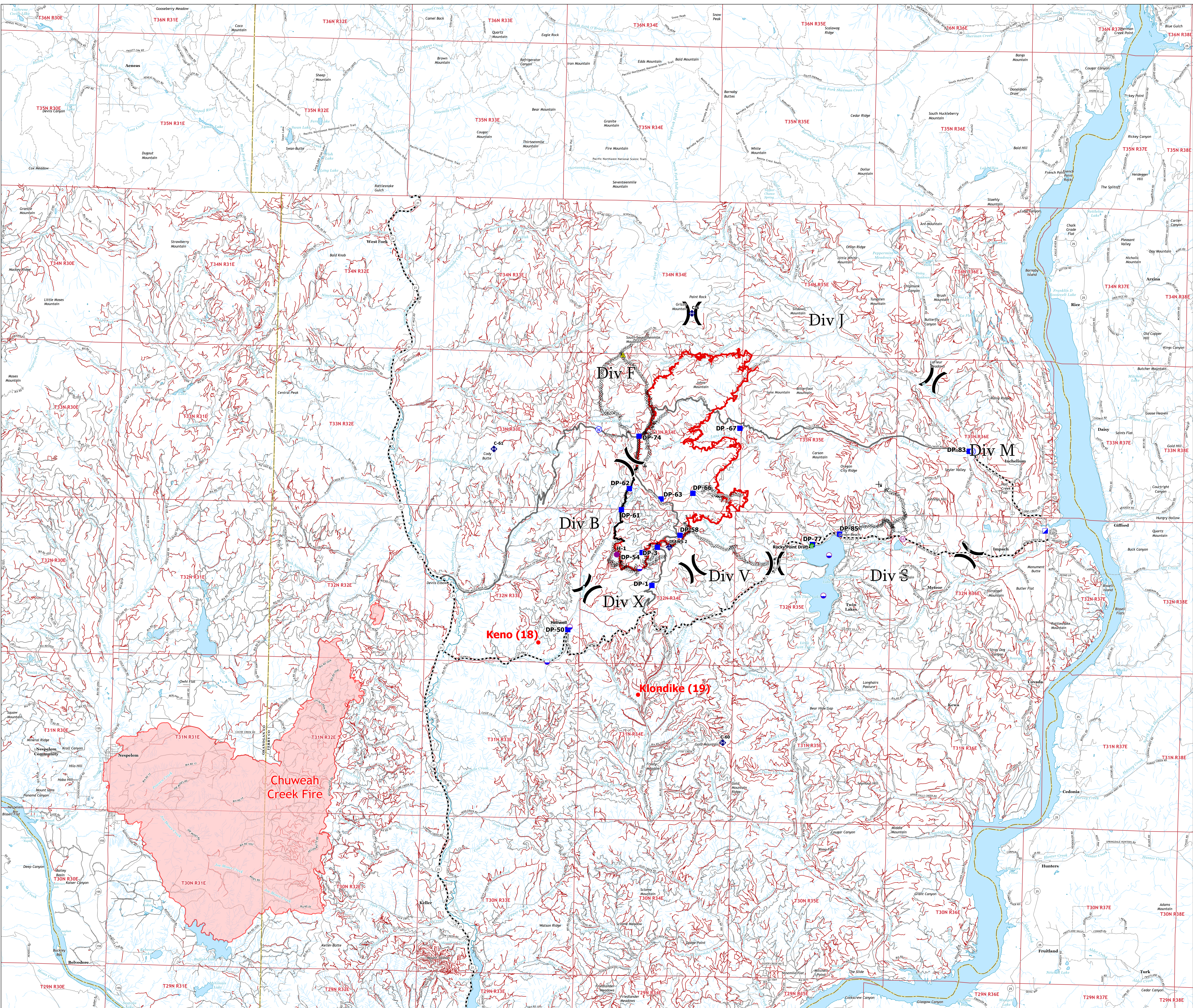


Transportation Map Summit Trail Fire WA-COA-200087

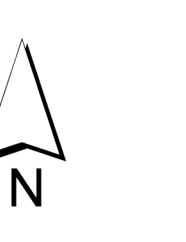
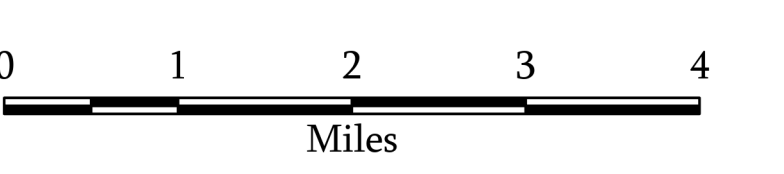

July 28, 2021



15246 acres on 07/27/2021 at 2200



- Incident Data
 - Dip Site
 - Hellspot
 - Hellbase
 - Division Break
 - Incident Command Post
 - Drop Point
 - Water Development or Draft Site
 - Mobile Weather Unit
 - Repeater
 - Safety Zone
 - Water Source
 - Completed Dozer Line
 - Completed Hand Line
 - Completed Road as Line
 - Planned Dozer Line
- Fire Edge
- Contained Line
- Transportation
 - Local Road
 - 4WD
 - Ferry
 - Runway
- Main Route
 - Main Route, Condition
 - Main Route - Improved
 - Main Route - Unimproved



1:70,000

NAD 1983 UTM Zone 11N