

Operations Map Summit Trail Fire

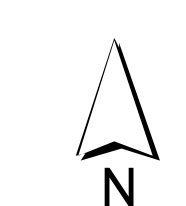
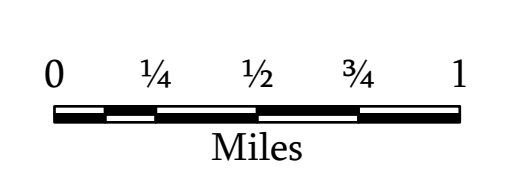
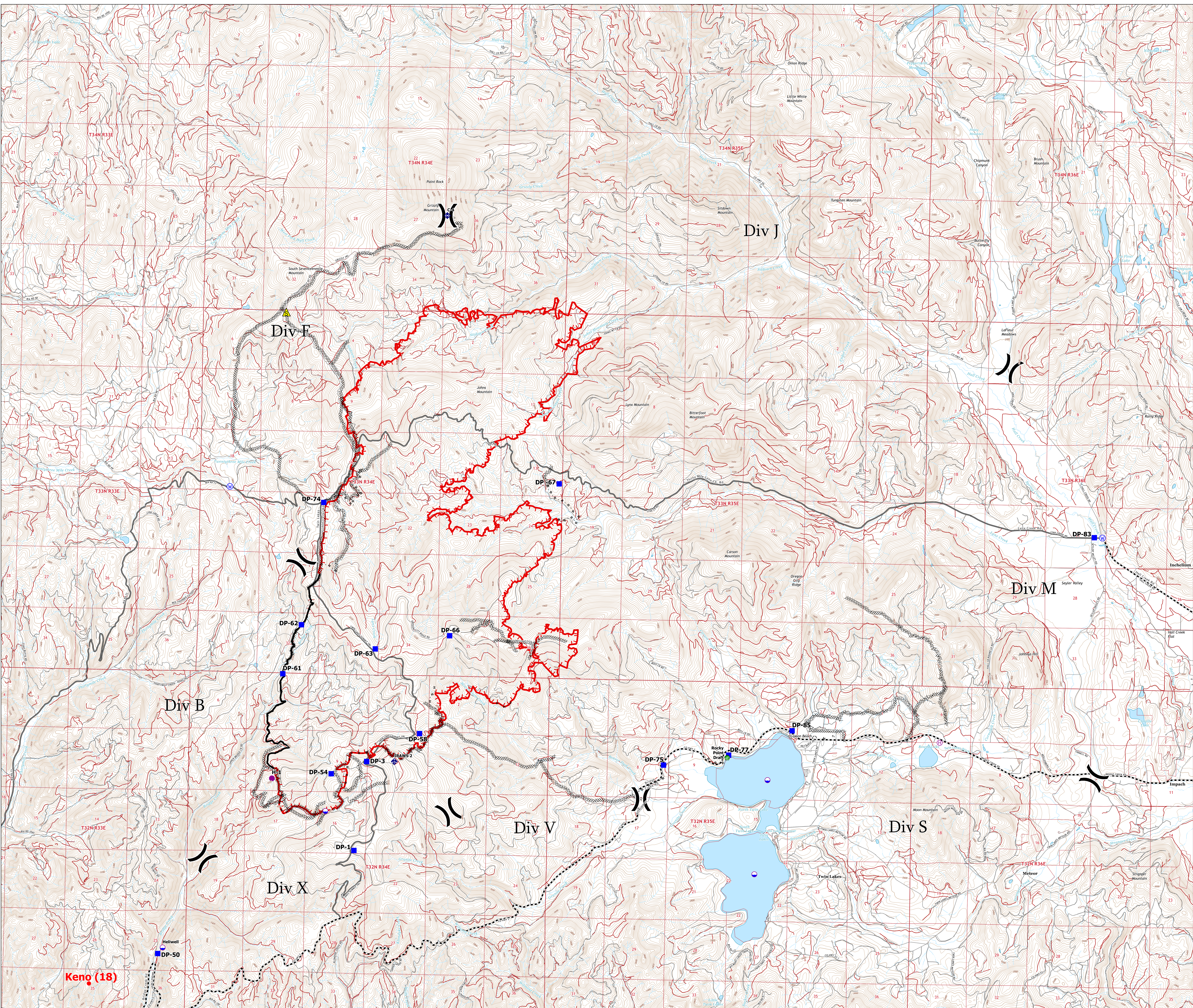
WA-COA-200087

July 29, 2021



15,246 acres on 07/27/2021 at 2200

- Dip Site
- Helispot
- Helibase
- Division Break
- Drop Point
- Water Development or Draft Site
- Mobile Weather Unit
- Repeater
- Safety Zone
- Water Source
- Completed Dozer Line
- Completed Hand Line
- Completed Road as Line
- Other
- Fire Edge
- Contained Line
- Main Route - Improved
- Main Route - Unimproved
- Local Road
- 4WD
- Not Driveable



1:30,000

NAD 1983 UTM Zone 11N

Keno (18)