

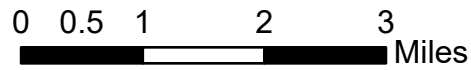
Pilot

Summit Trail Fire
WA-COA-200087
July 29, 2021


15,246 acres at 07/27/2021 at 2200



Incident Management Team

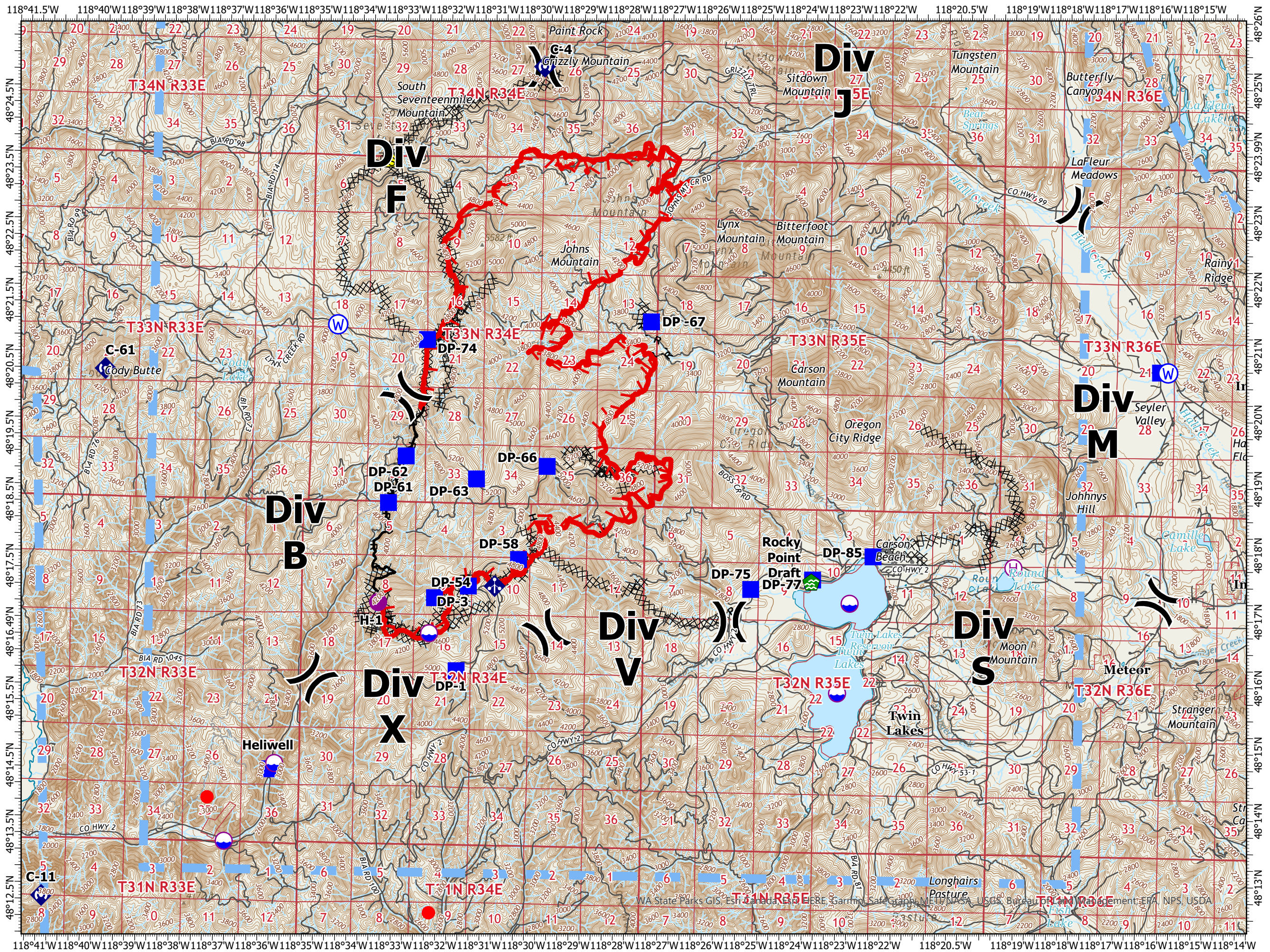


- Dip Site
- Helispot
- Helibase
- Division Break
- Drop Point
- Water Development or Draft Site
- Mobile Weather Unit
- Repeater
- Safety Zone
- Water Source
- Other Fires
- Completed Dozer Line
- Completed Hand Line
- Completed Road as Line
- Other
- Temporary Flight Restriction
- Fire Edge
- Contained Line
- Local Connector
- Local Road
- 4WD
- Runway



Jeff Sprovkin
7/29/2021 0354
NIROPS IR

North American 1927 Datum. LatLong Grid



WA State Parks GIS, Esri, Canada, Esri, HERE, Garmin, SafeGraph, METI, NASA, USGS, Bureau of Land Management, EPA, NPS, USDA