

IAP MAP

Summit Trail Fire

WA-COA-200087

22,305 Acres



August 2, 2021

Assignment Breaks

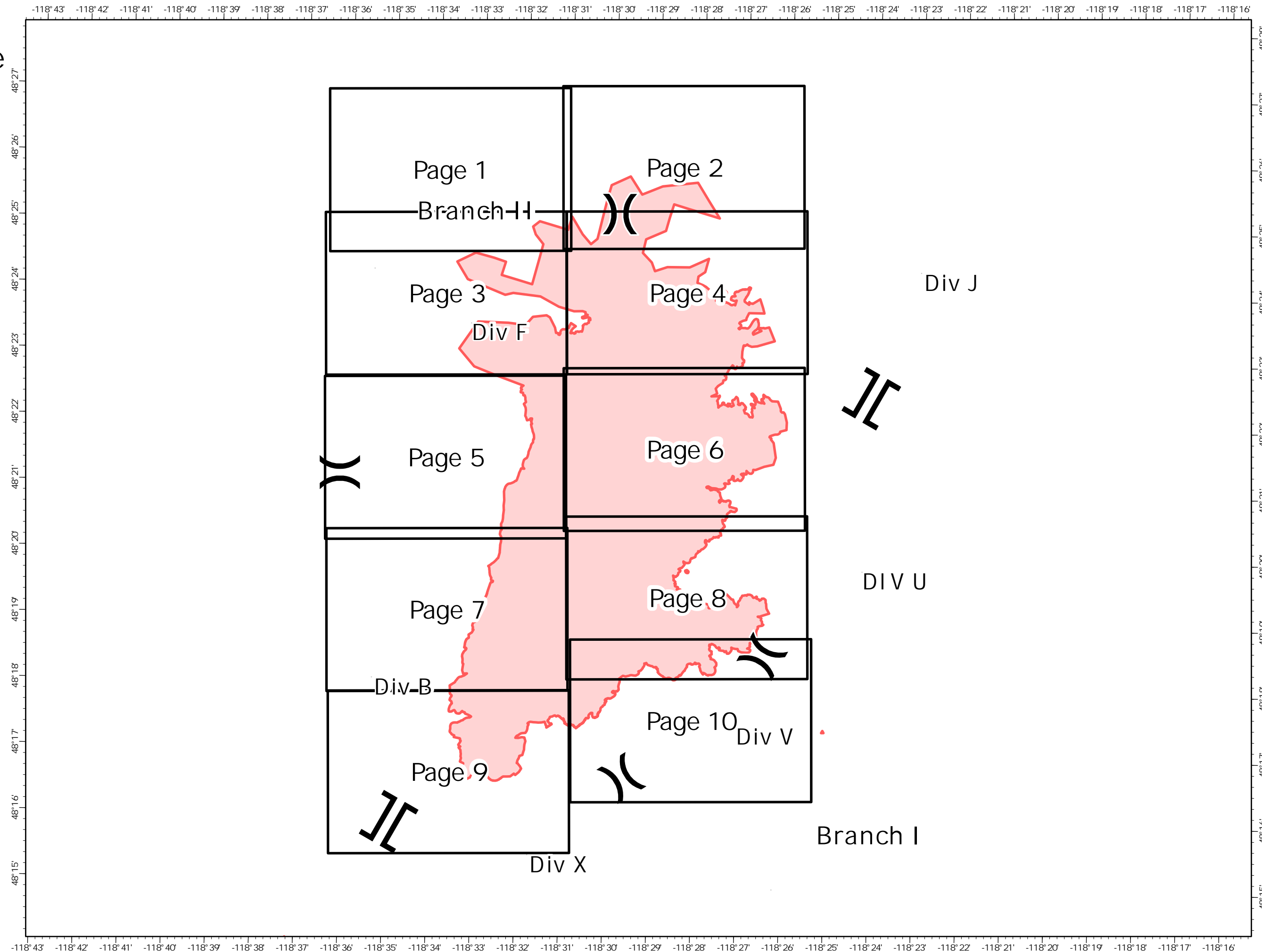
)(Division Break

|| Branch Break

Event Polygon

Polygon Type

Wildfire Daily Fire Perimeter



1:100,000
NAD 1983
UTM11N

IAP MAP

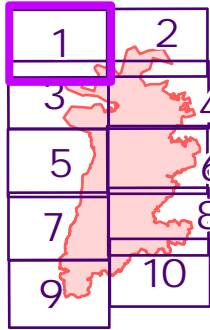
Summit Trail Fire

WA-COA-200087

22,305 Acres

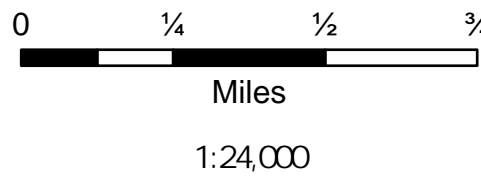


August 2, 2021

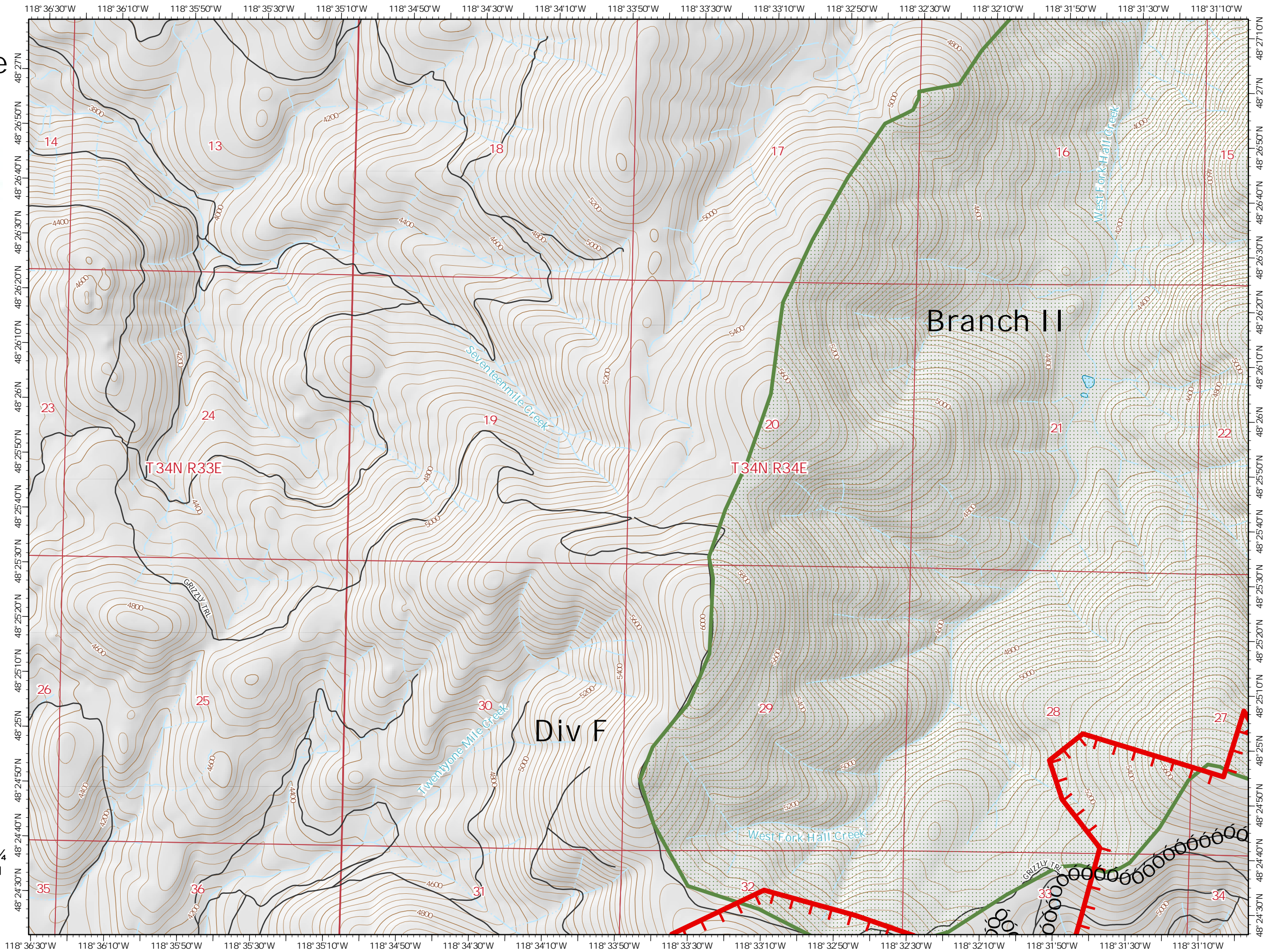


Page Page 1 of 10

- Completed Dozer Line
- ▬ Fire Edge
- ▭ State or Territory
- Local Road
- ▭ County or Equivalent
- ▭ Wilderness Area



Name: NAD 1983 UTM Zone 11N



IAP MAP

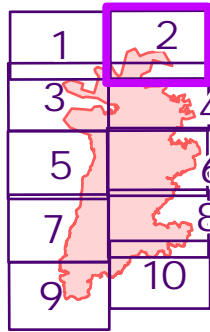
Summit Trail Fire

WA-COA-200087

22,305 Acres

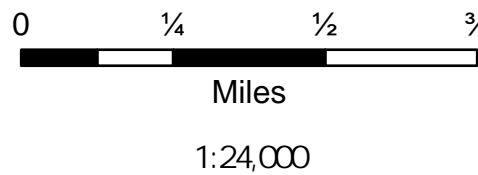


August 2, 2021

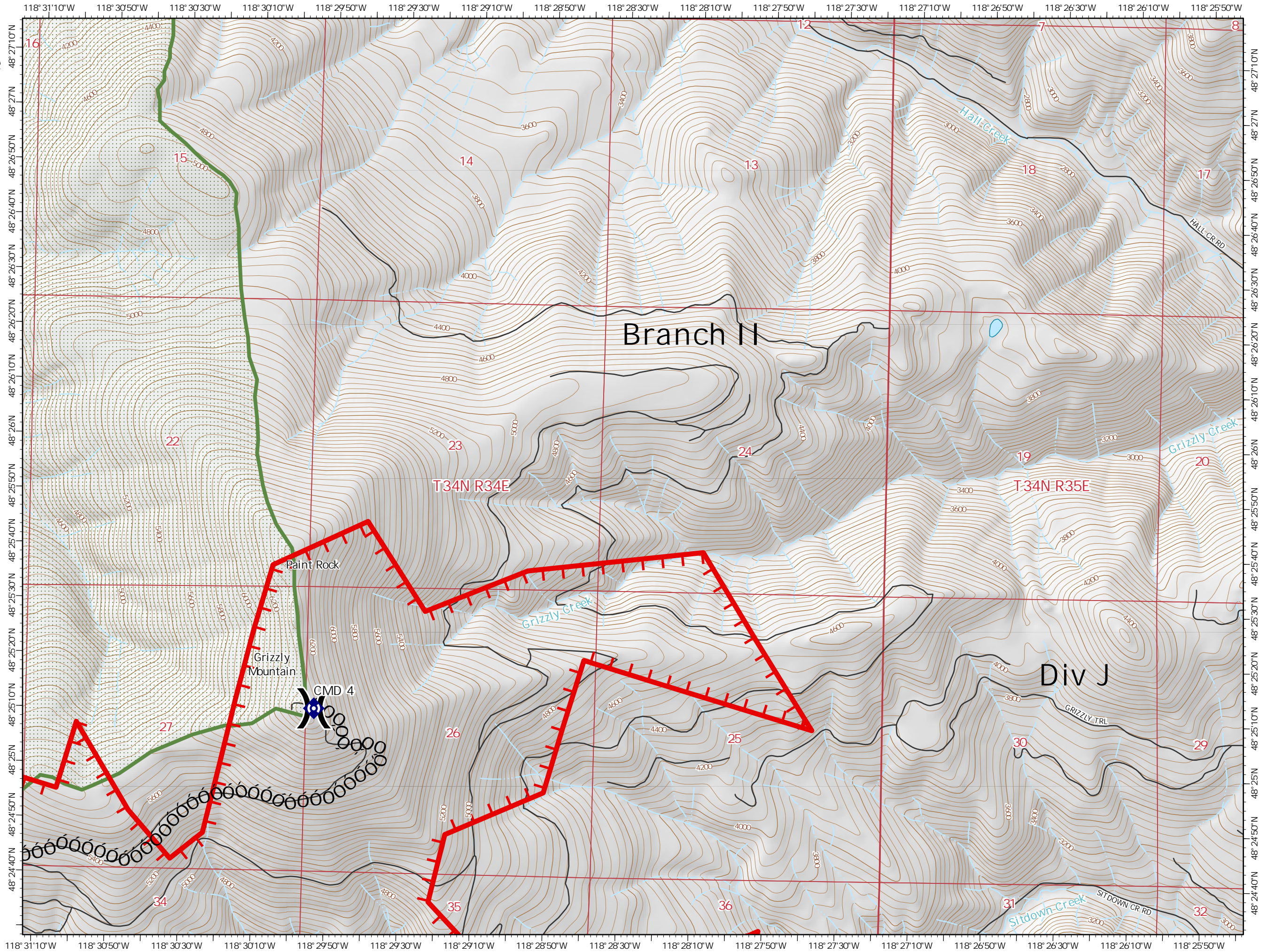


Page Page 2 of 10

-)(Division Break
- ◆ Repeater
- Completed Dozer Line
- ▬ Fire Edge
- TNM Derived Names
- State or Territory
- Local Road
- ▭ County or Equivalent
- Wilderness Area



Name: NAD 1983 UTM Zone 11N



IAP MAP

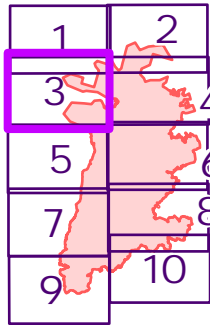
Summit Trail Fire

WA-COA-200087

22,305 Acres

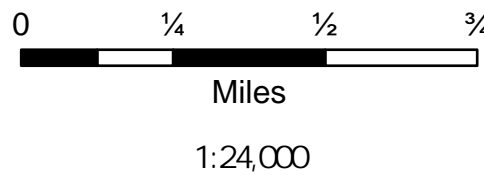


August 2, 2021

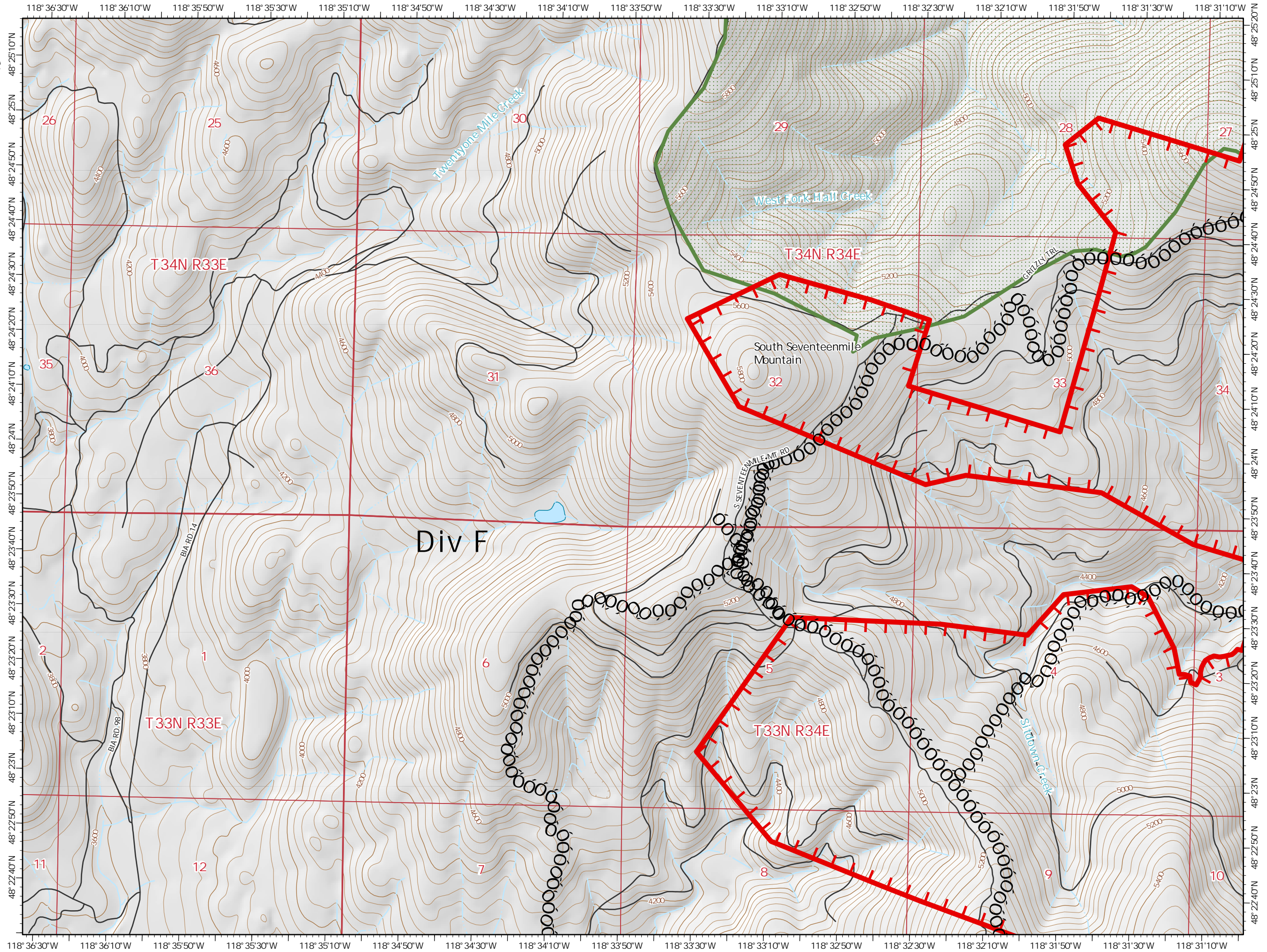


Page Page 3 of 10

- Completed Dozer Line
- ▬ Fire Edge
- TNM Derived Names
- ▭ State or Territory
- Local Road
- ▭ County or Equivalent
- ▭ Wilderness Area



Name: NAD 1983 UTM Zone 11N



IAP MAP

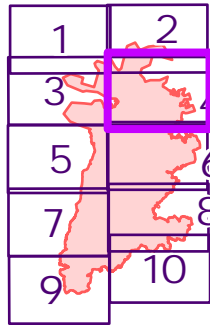
Summit Trail Fire

WA-COA-200087

22,305 Acres

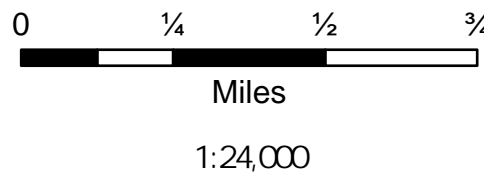


August 2, 2021

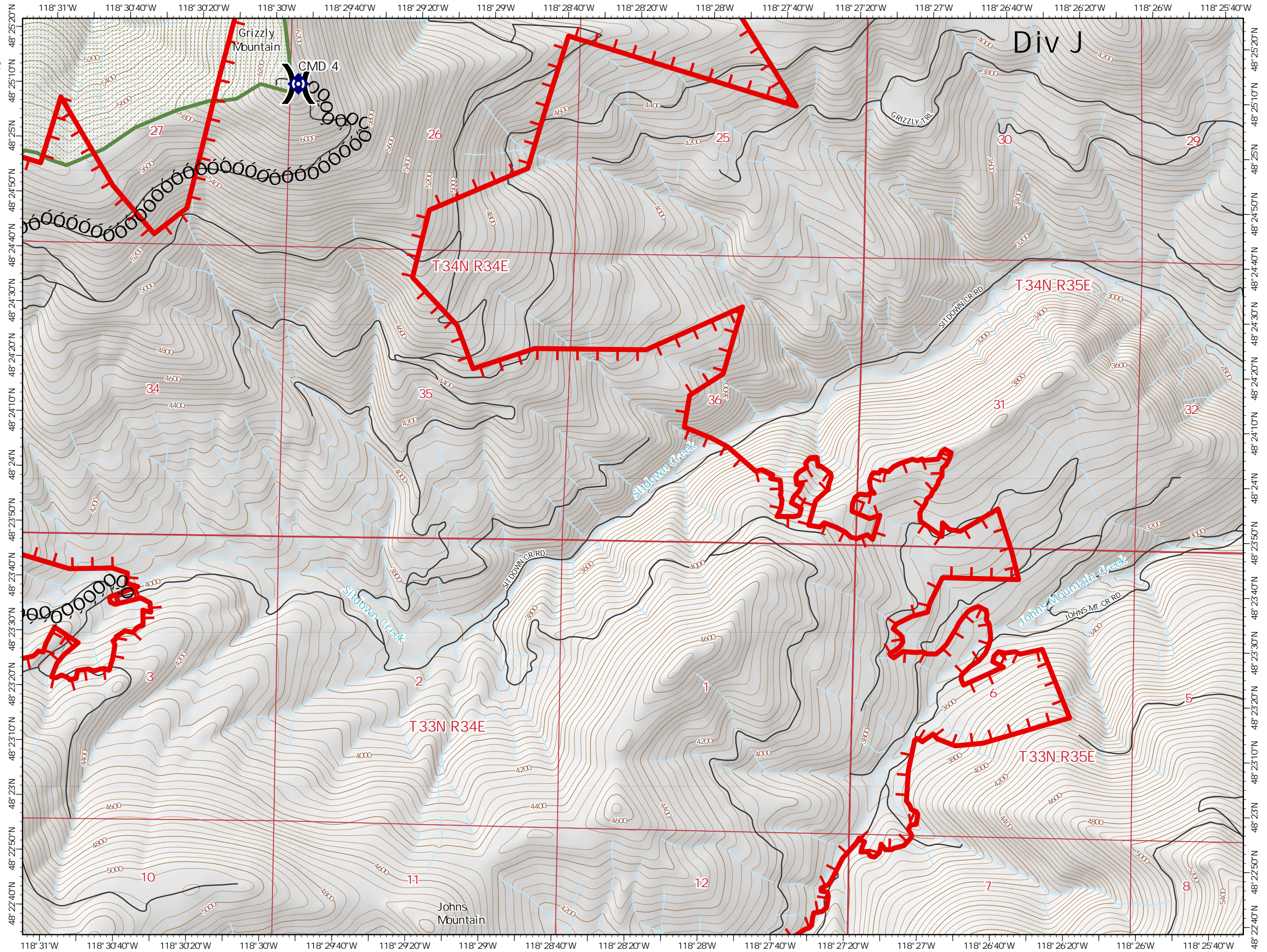


Page Page 4 of 10

-)(Division Break
- ◆ Repeater
- Completed Dozer Line
- ▬ Fire Edge
- TNM Derived Names
- State or Territory
- Local Road
- ▭ County or Equivalent
- Wilderness Area



Name: NAD 1983 UTM Zone 11N



IAP MAP

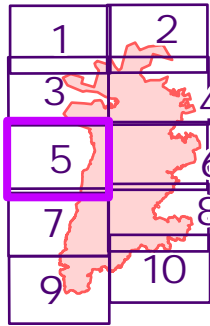
Summit Trail Fire

WA-COA-200087

22,305 Acres

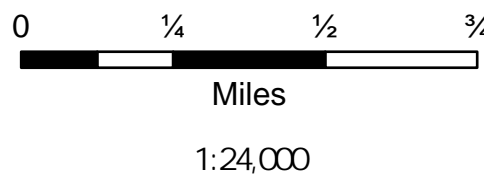


August 2, 2021

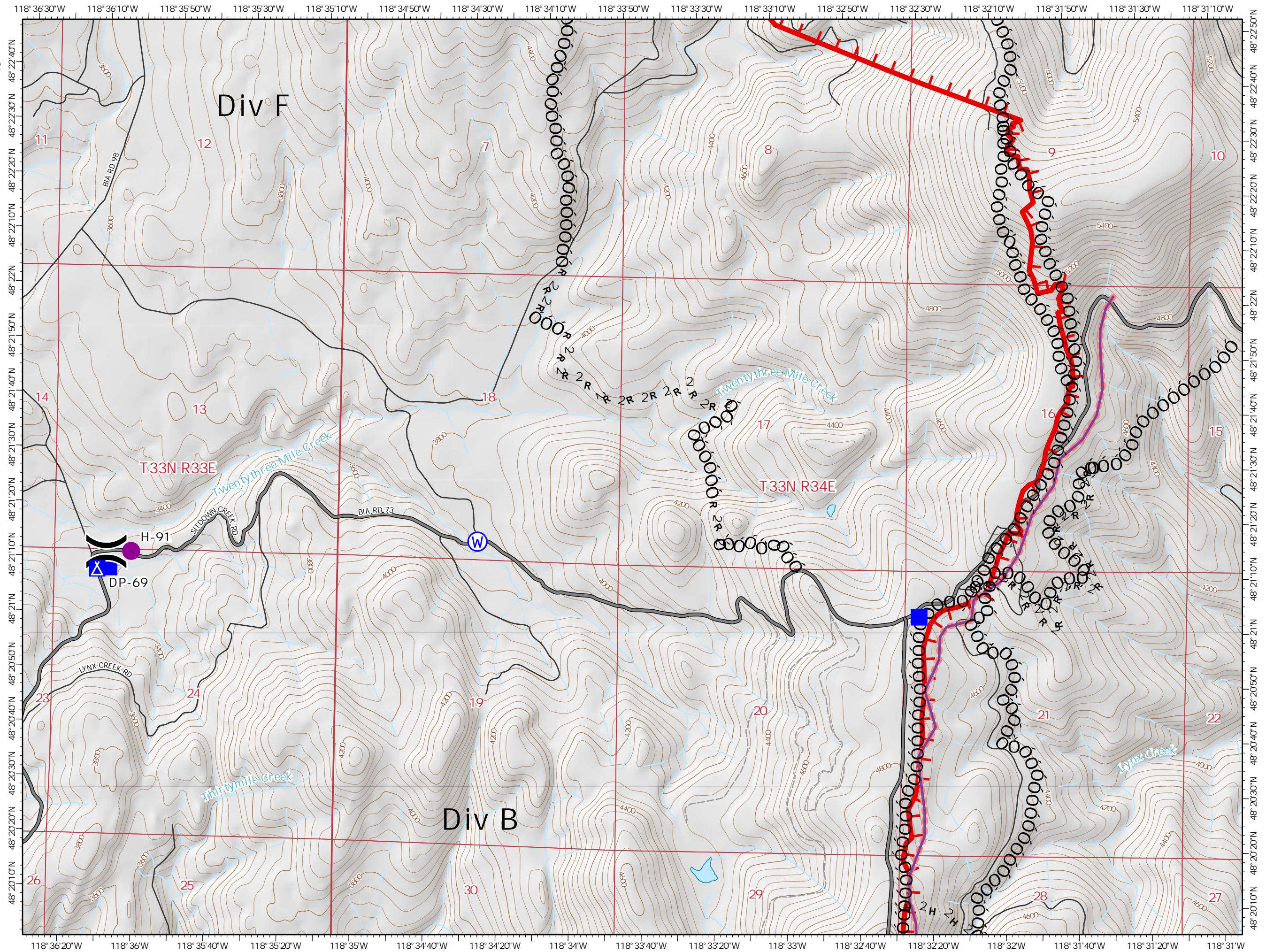


Page Page 5 of 10

- Helispot
-)(Division Break
- Drop Point
- ▲ Camp
- ⊙ Water Source
- Completed Dozer Line
- Completed Hand Line
- Completed Road as Line
- Retardant Drop
- ┌ Fire Edge
- State or Territory
- Main Route - Unimproved
- Local Road
- 4WD
- County or Equivalent



Name: NAD 1983 UTM Zone 11N



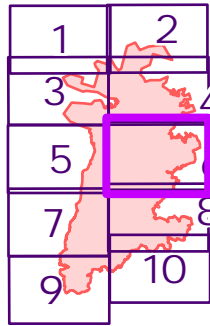
IAP MAP

Summit Trail Fire

WA-COA-200087
22,305 Acres

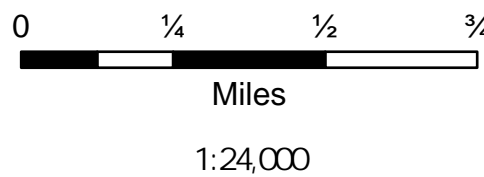


August 2, 2021

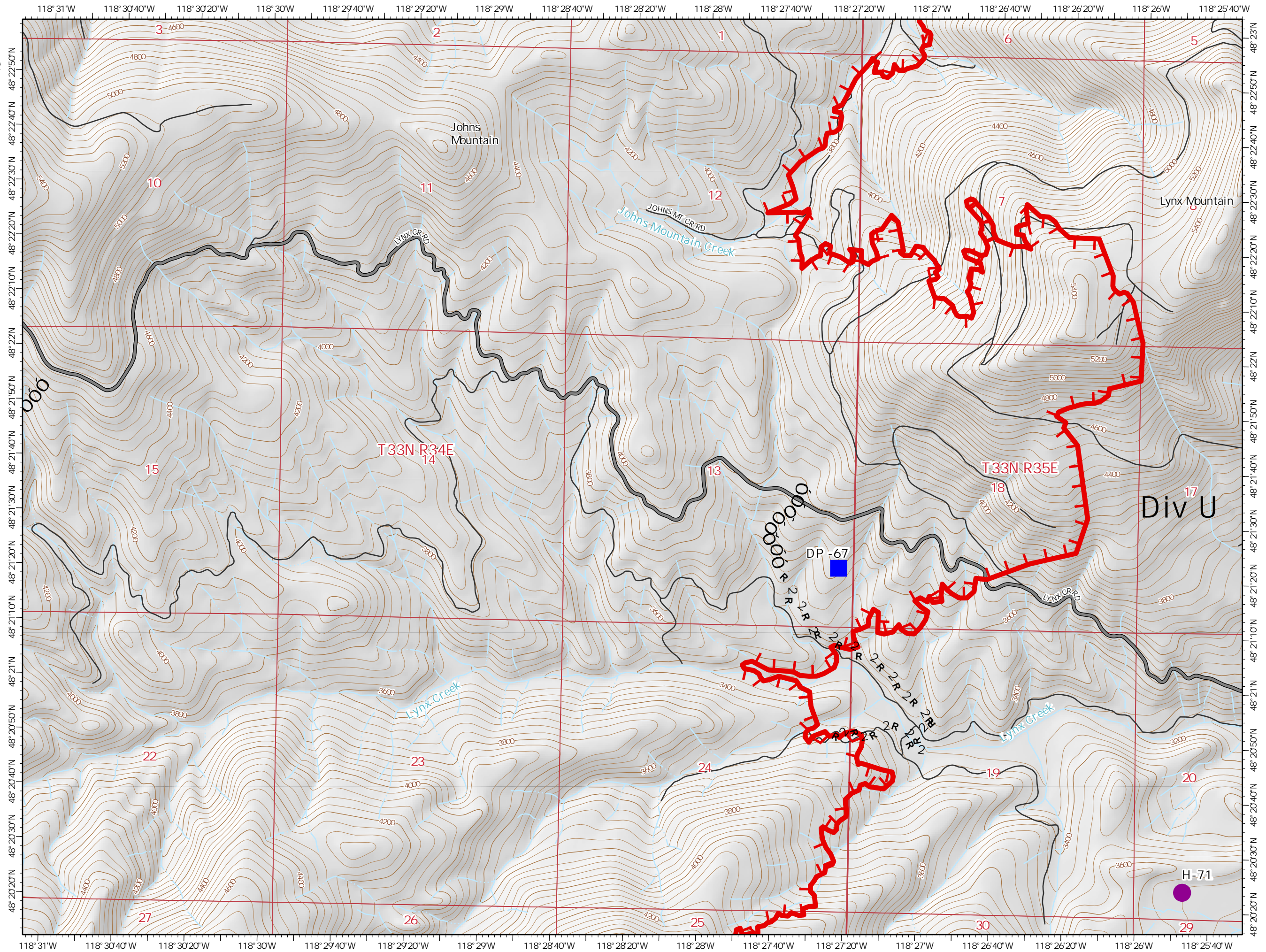


Page Page 6 of 10

- Helispot
- Drop Point
- ó Completed Dozer Line
- R Completed Road as Line
- ┌ Fire Edge
- TNM Derived Names
- [] State or Territory
- Main Route - Unimproved
- Local Road
- County or Equivalent



Name: NAD 1983 UTM Zone 11N



IAP MAP

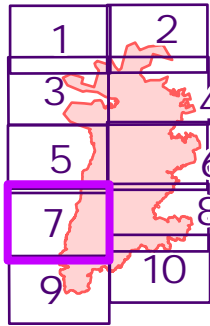
Summit Trail Fire

WA-COA-200087

22,305 Acres

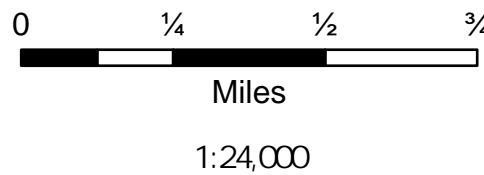


August 2, 2021

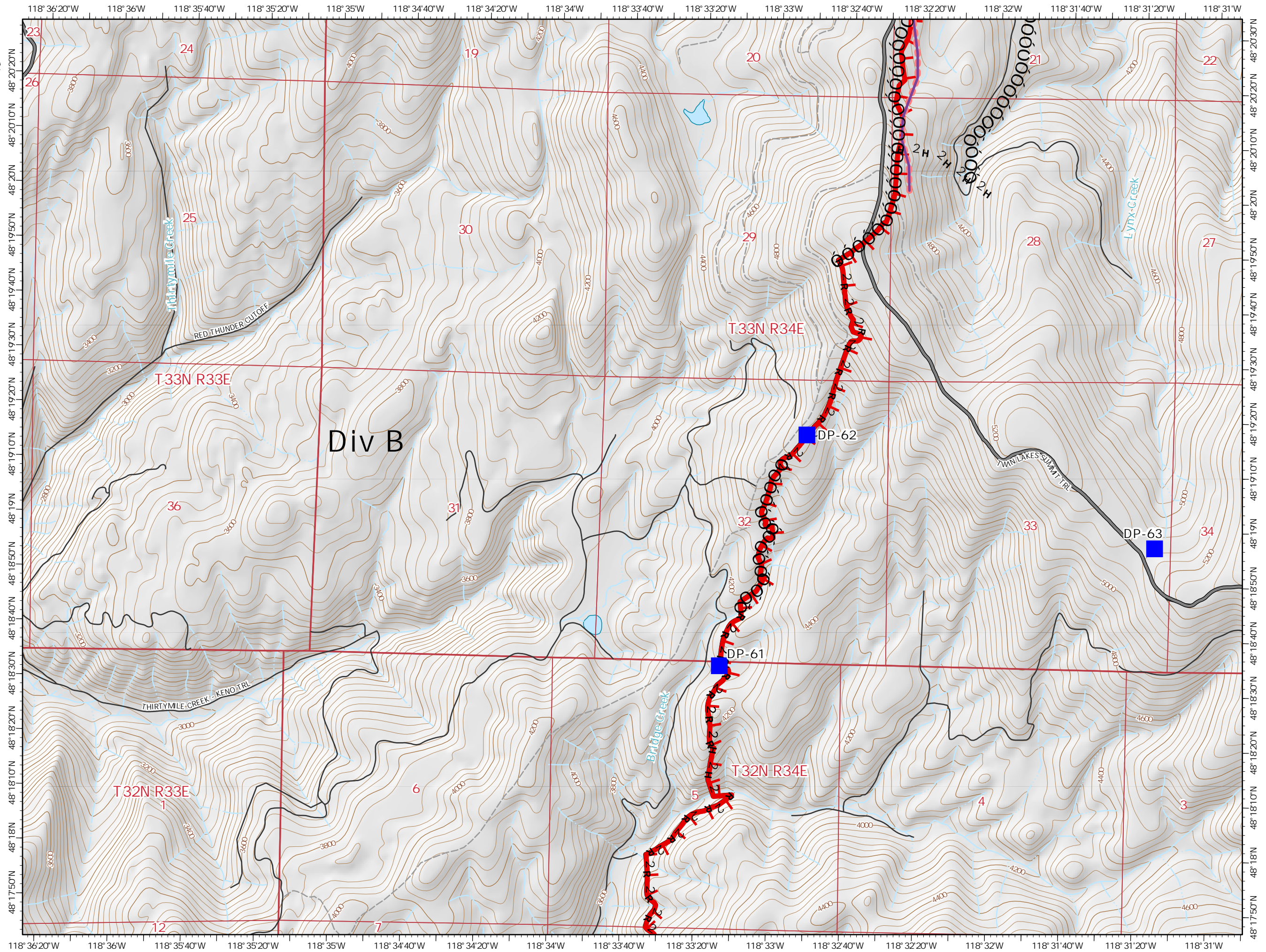


Page Page 7 of 10

- Drop Point
- Completed Dozer Line
- H Completed Hand Line
- R Completed Road as Line
- Retardant Drop
- ┌ Fire Edge
- Contained Line
- State or Territory
- Main Route - Unimproved
- Local Road
- - - 4WD
- County or Equivalent



Name: NAD 1983 UTM Zone 11N



IAP MAP

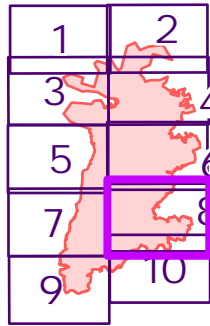
Summit Trail Fire

WA-COA-200087

22,305 Acres

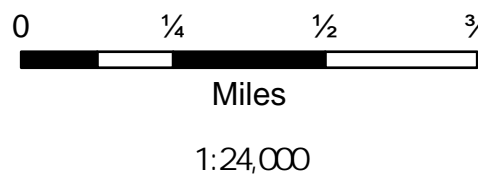


August 2, 2021

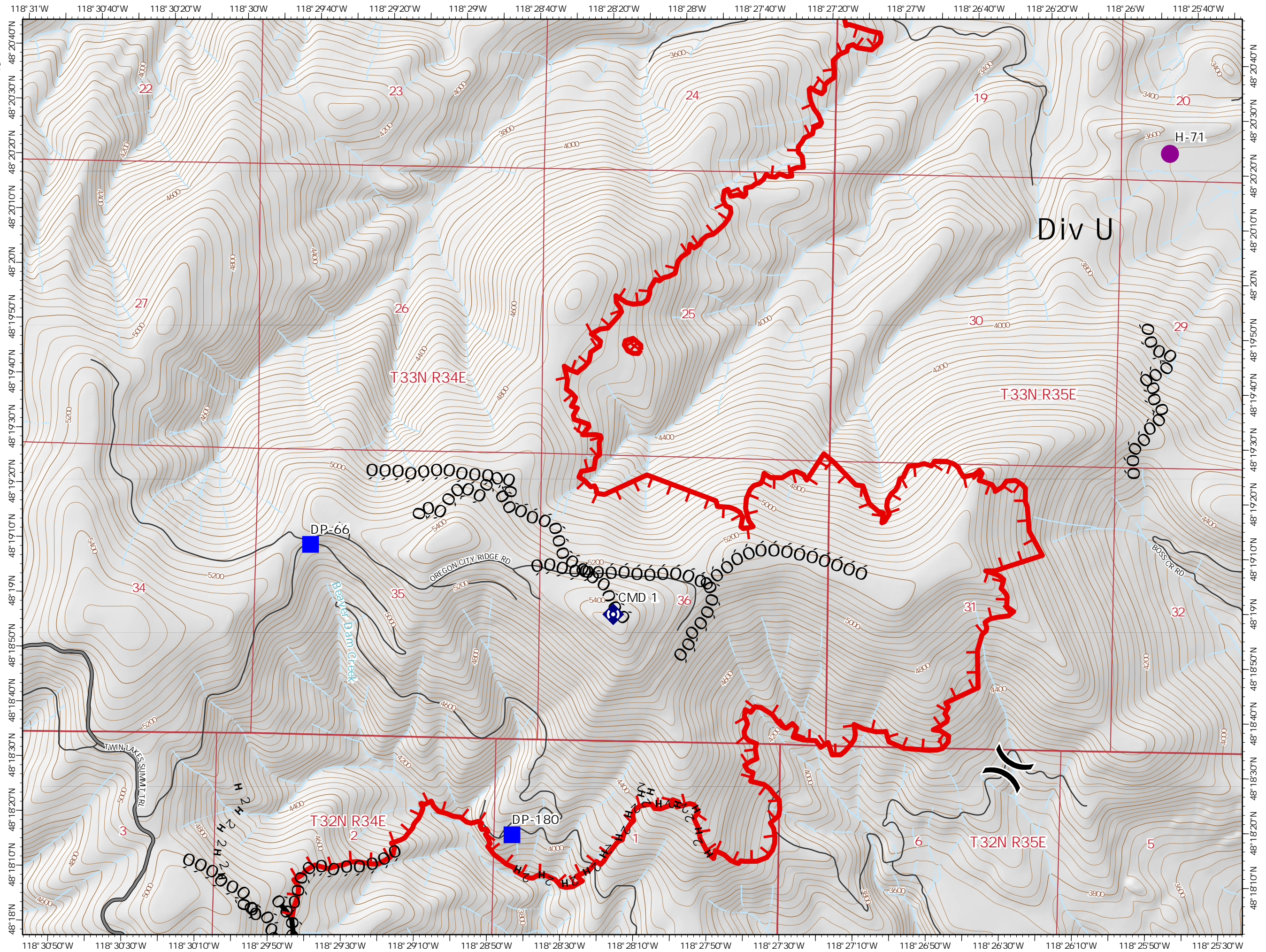


Page Page 8 of 10

- Helispot
-) (Division Break
- Drop Point
- ◆ Repeater
- Ó Completed Dozer Line
- H Completed Hand Line
- R Completed Road as Line
- ┌ Fire Edge
- ▬ Contained Line
- State or Territory
- Main Route - Unimproved
- Local Road
- County or Equivalent



Name: NAD 1983 UTM Zone 11N



IAP MAP

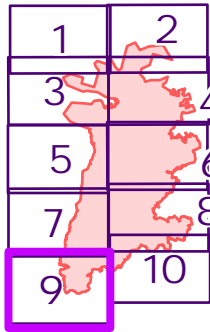
Summit Trail Fire

WA-COA-200087

22,305 Acres

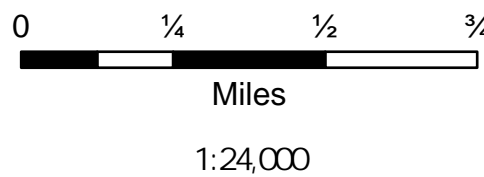


August 2, 2021

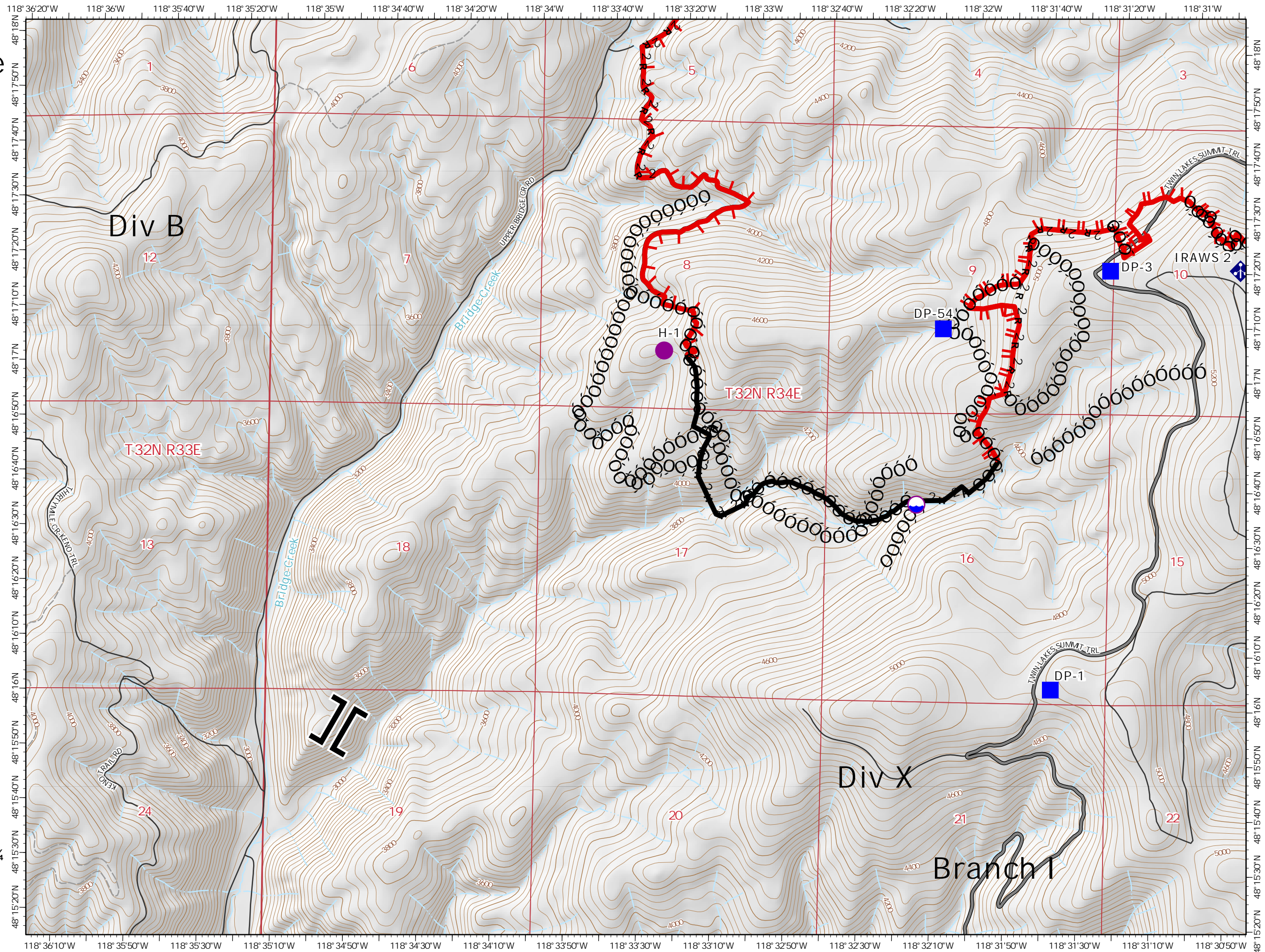


Page Page 9 of 10

- Dip Site
- Helispot
- Branch Break
- Drop Point
- Mobile Weather Unit
- Completed Dozer Line
- Completed Hand Line
- Completed Road as Line
- Fire Edge
- Contained Line
- State or Territory
- Main Route - Unimproved
- Local Road
- 4WD
- County or Equivalent



Name: NAD 1983 UTM Zone 11N



IAP MAP

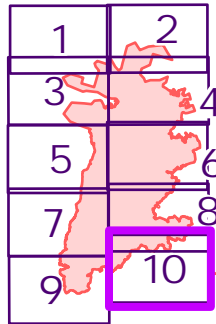
Summit Trail Fire

WA-COA-200087

22,305 Acres

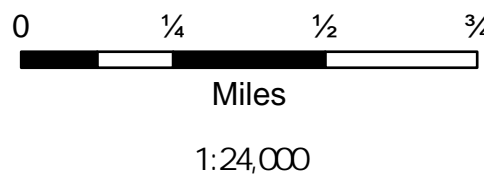


August 2, 2021



Page Page 10 of 10

-)(Division Break
- Drop Point
- ◆ Mobile Weather Unit
- ◆ Repeater
- Ⓜ Water Source
- ó Completed Dozer Line
- H Completed Hand Line
- R Completed Road as Line
- ▬ Fire Edge
- ▬ Contained Line
- State or Territory
- ▬ Main Route - Improved
- ▬ Main Route - Unimproved
- ▬ Local Road
- County or Equivalent



Name: NAD 1983 UTM Zone 11N

