

IAP MAP

Summit Trail Fire

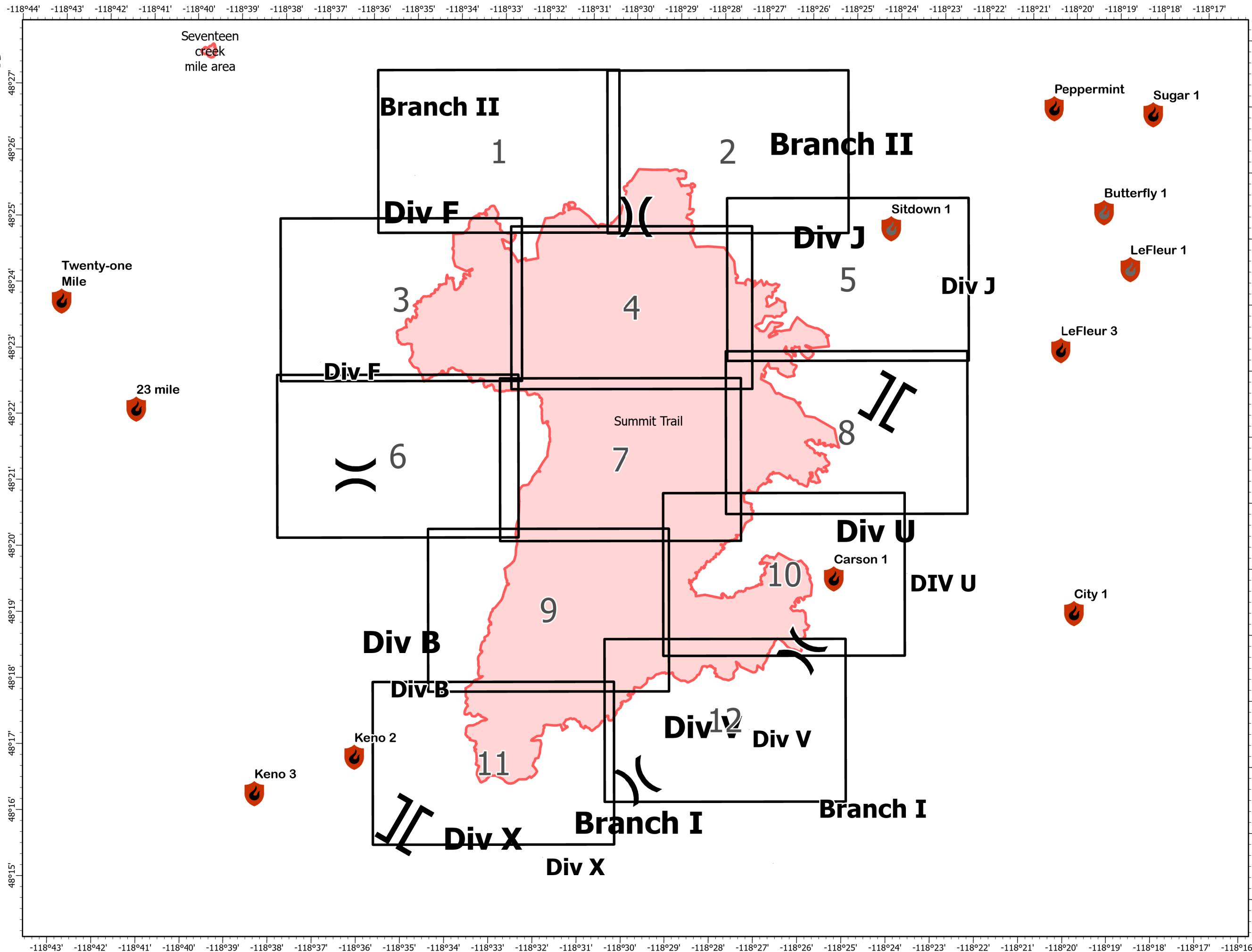
WA-COA-200087

27,945 Acres



August 7, 2021

- New Starts
- Containment
 - Contained
 - Controlled
 - Out
 - FS
- Assignment Breaks
 - Division Break
 - Branch Break
- Event Polygon
 - Polygon Type
 - Wildfire Daily Fire Perimeter



1:100,000
NAD 1983
UTM 11N

IAP MAP

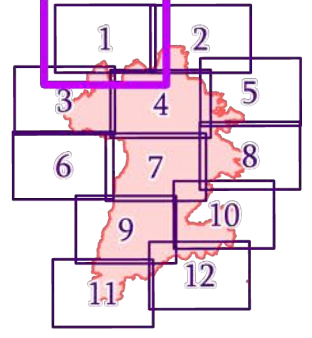
Summit Trail Fire

WA-COA-200087

27,945 Acres

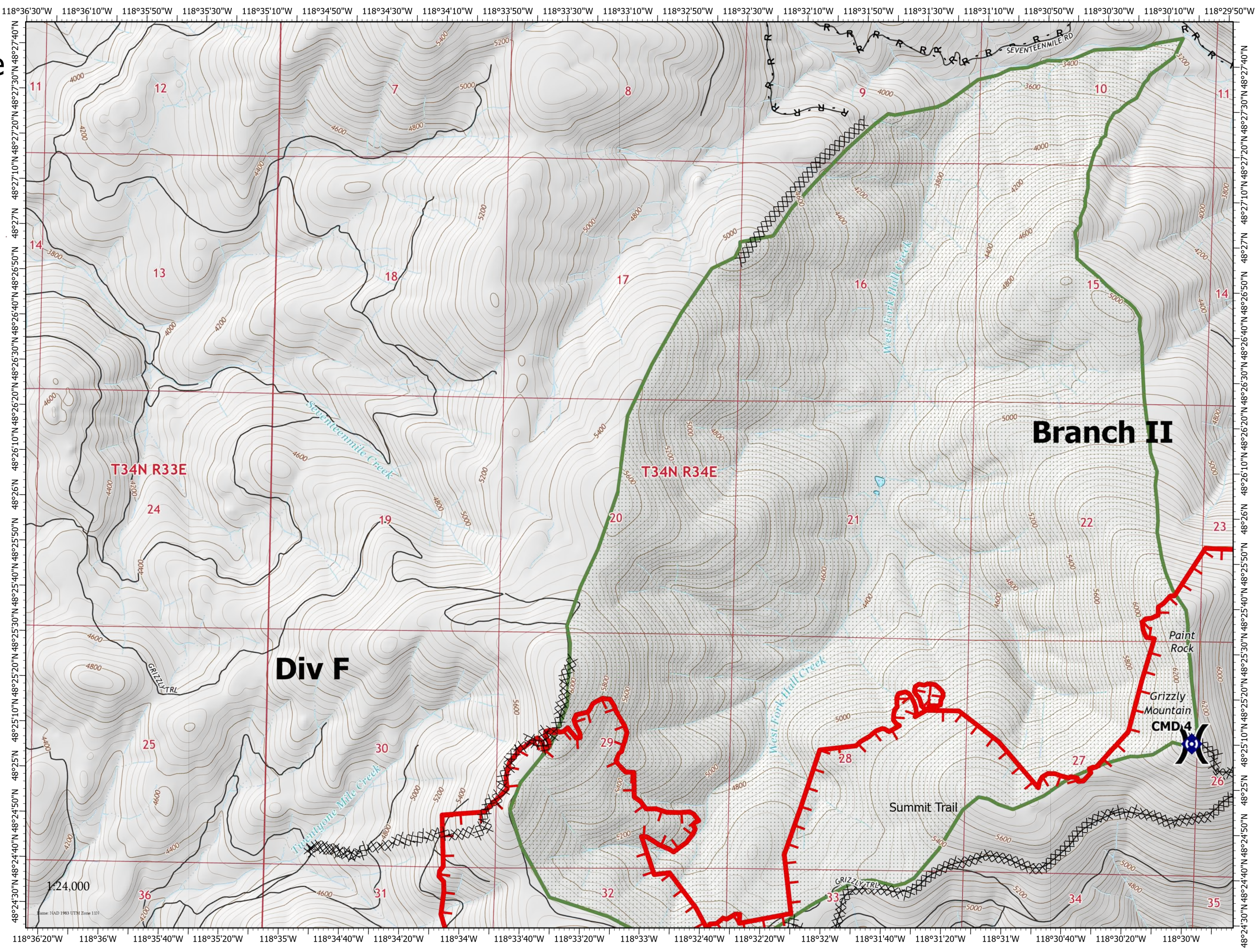
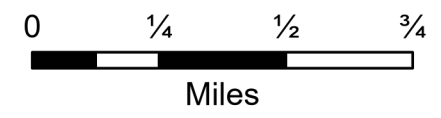


August 7, 2021



Page 1 of 12

- () Division Break
- ◆ Repeater
- ⊗ Completed Dozer Line
- R Completed Road as Line
- ▬ Fire Edge
- ▬ Wildfire Daily Fire Perimeter
- TNM Derived Names
- State or Territory
- Local Road
- ▭ County or Equivalent
- ▨ Wilderness Area



IAP MAP

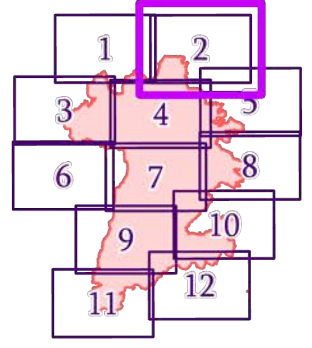
Summit Trail Fire

WA-COA-200087

27,945 Acres


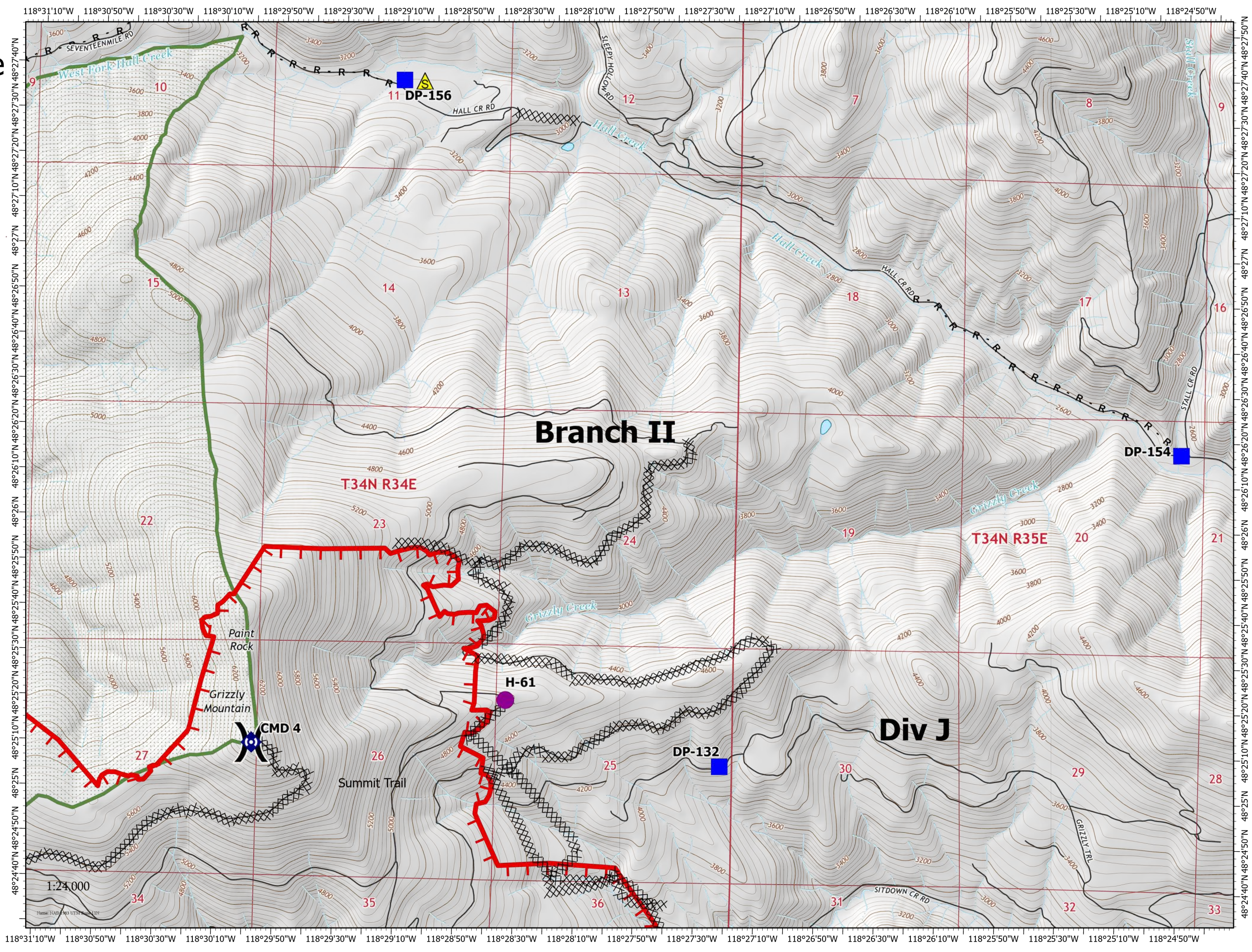


August 7, 2021



Page 2 of 12

- Helispot
- Division Break
- Drop Point
- Repeater
- Safety Zone
- Completed Dozer Line
- Completed Road as Line
- Fire Edge
- Wildfire Daily Fire Perimeter
- TNM Derived Names
- State or Territory
- Local Road
- County or Equivalent
- Wilderness Area



IAP MAP

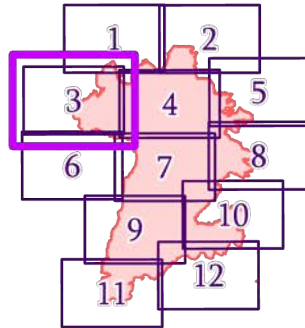
Summit Trail Fire

WA-COA-200087

27,945 Acres

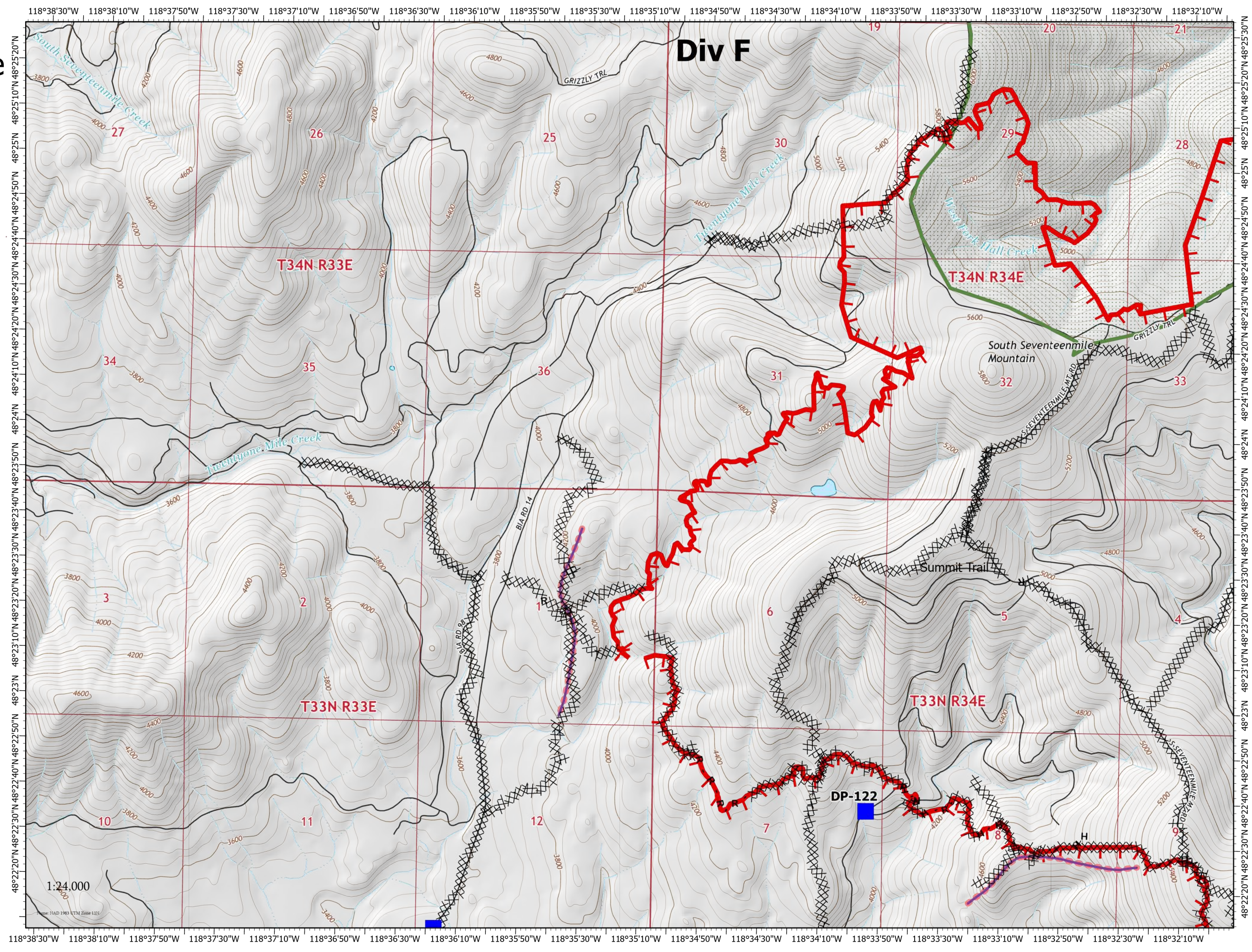
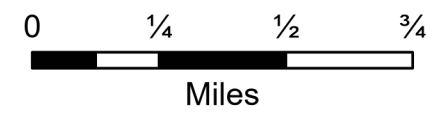


August 7, 2021



Page 3 of 12

- Drop Point
- Completed Dozer Line
- Completed Hand Line
- Completed Road as Line
- Retardant Drop
- Fire Edge
- Wildfire Daily Fire Perimeter
- TNM Derived Names
- State or Territory
- Local Road
- County or Equivalent
- Wilderness Area



IAP MAP

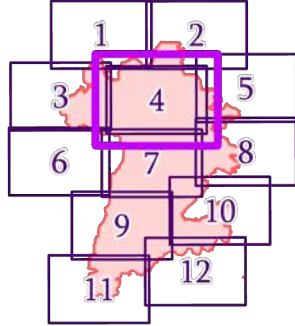
Summit Trail Fire

WA-COA-200087

27,945 Acres

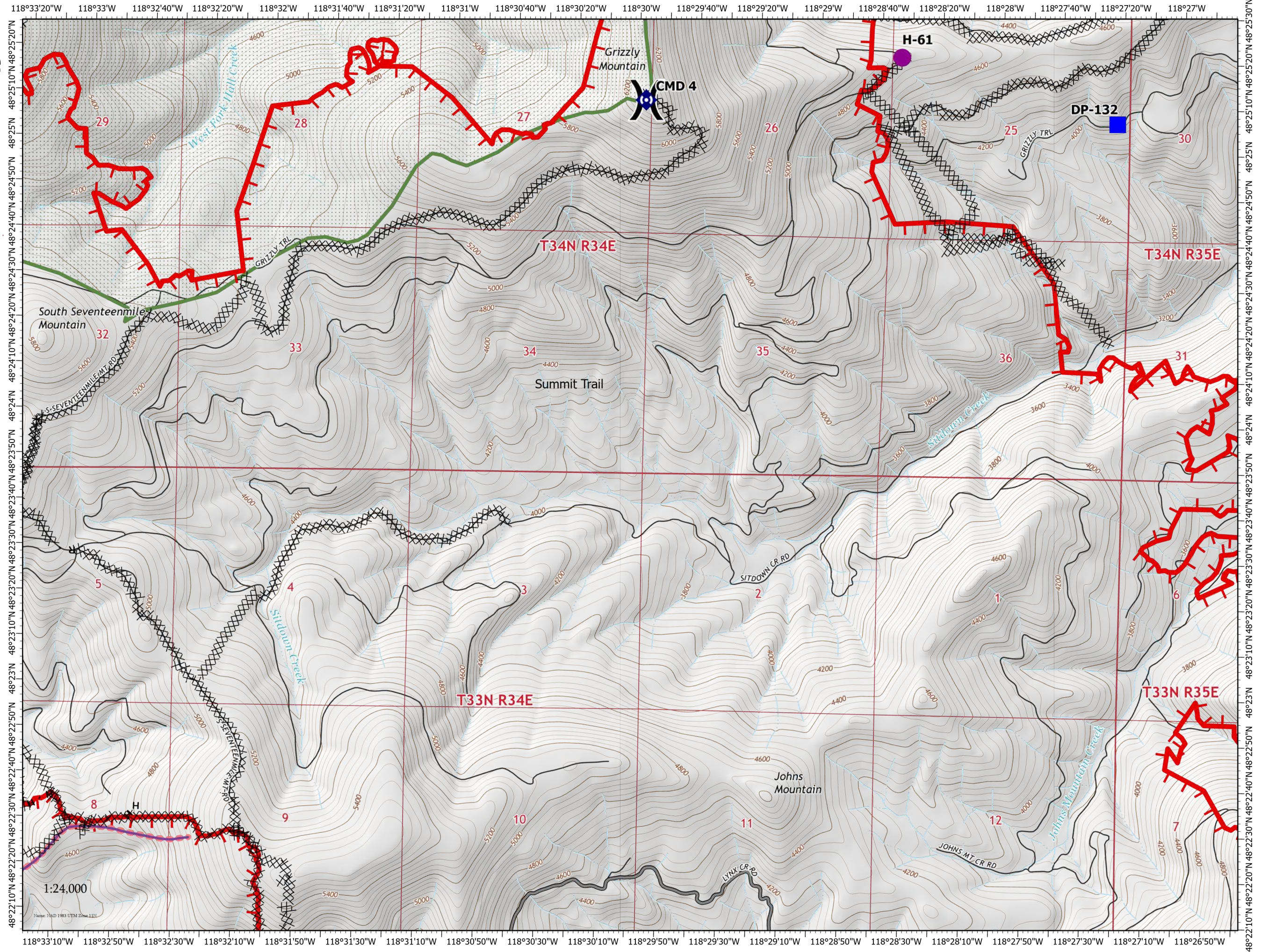


August 7, 2021



Page 4 of 12

- Helispot
-) Division Break
- Drop Point
- ⬢ Repeater
- ⊗ Completed Dozer Line
- H Completed Hand Line
- R Completed Road as Line
- Retardant Drop
- Fire Edge
- Wildfire Daily Fire Perimeter
- TNM Derived Names
- State or Territory
- Main Route - Unimproved
- Local Road
- County or Equivalent
- Wilderness Area



1:24,000

Name: NAD 1983 UTM Zone 11U

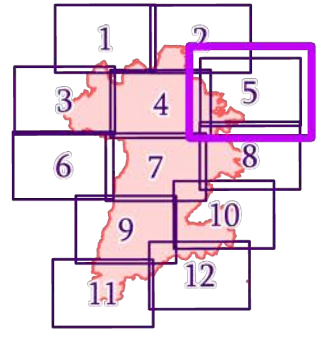
IAP MAP

Summit Trail Fire

WA-COA-200087
27,945 Acres

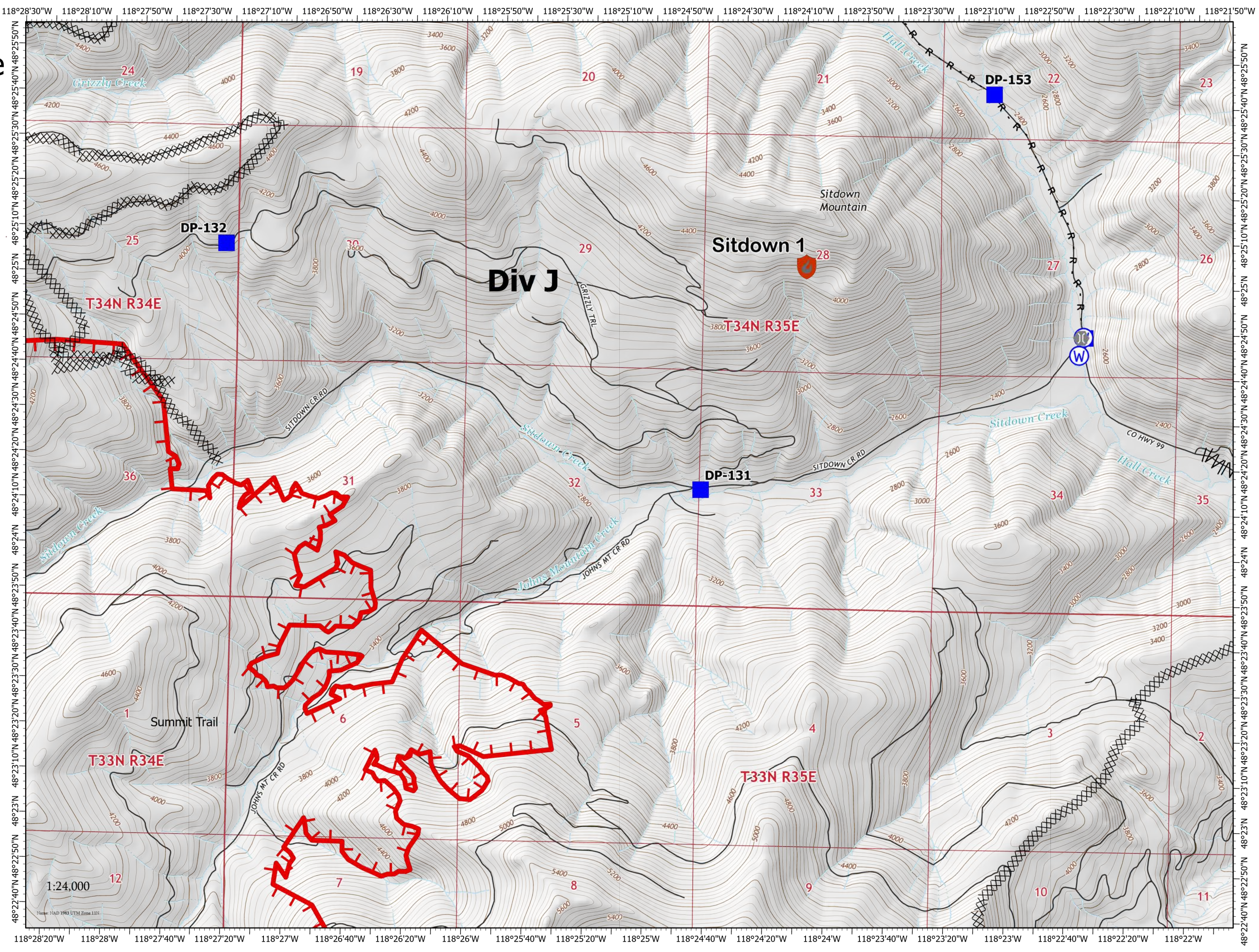


August 7, 2021



Page 5 of 12

- New Starts
- Containment
- Controlled
- Helispot
- Drop Point
- Bridge
- Water Source
- Completed Dozer Line
- Completed Fuel Break
- Completed Road as Line
- Fire Edge
- Wildfire Daily Fire Perimeter
- TNM Derived Names
- State or Territory
- Local Road
- County or Equivalent



1:24,000
Name: NAD 1983 UTM Zone 11N

IAP MAP

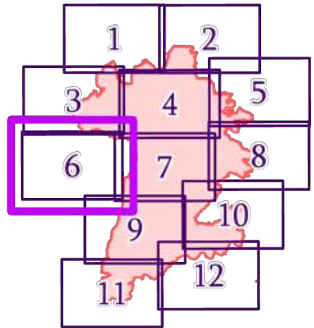
Summit Trail Fire

WA-COA-200087

27,945 Acres

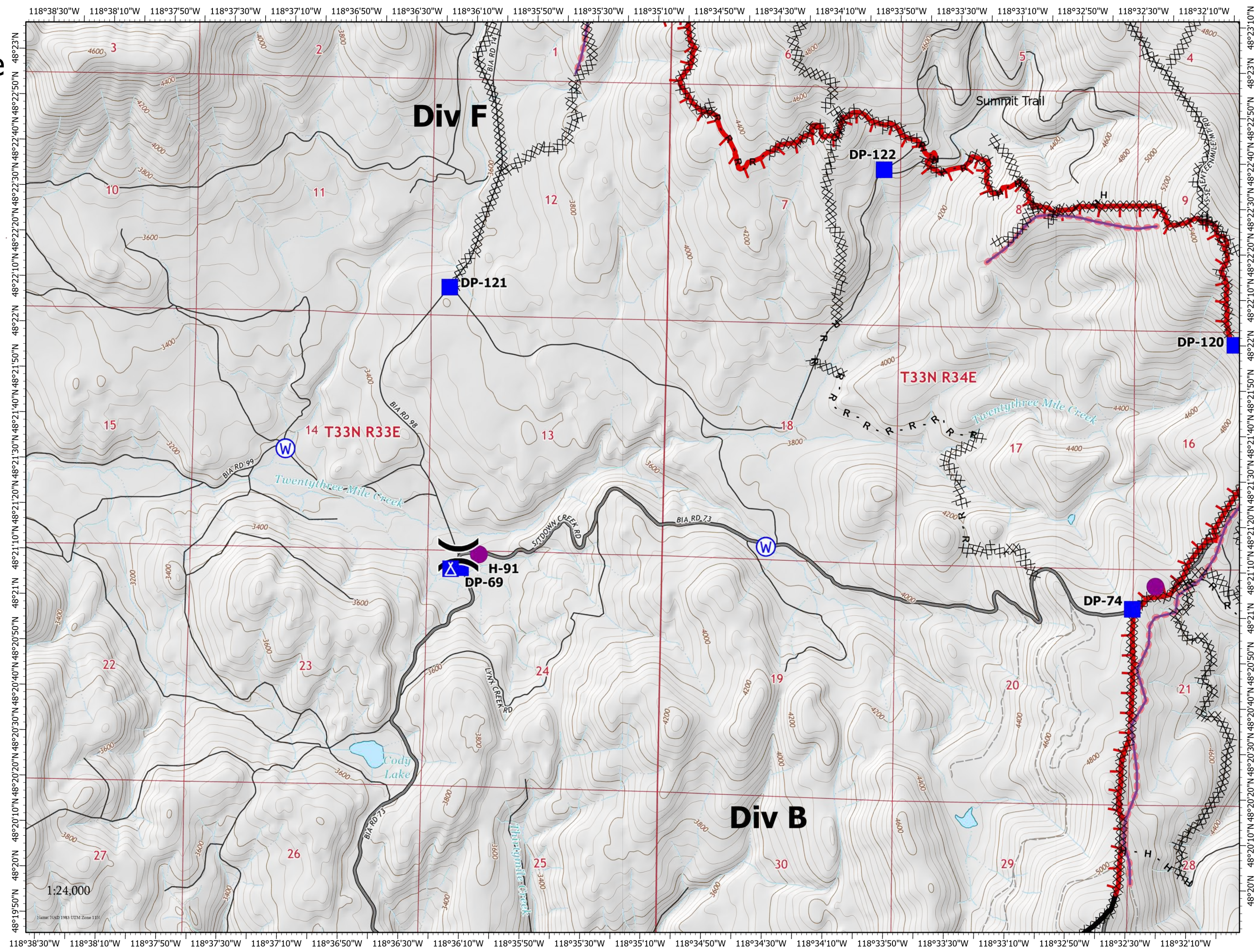


August 7, 2021



Page 6 of 12

- Helispot
-) Division Break
- Drop Point
- ▲ Camp
- ⊙ Water Source
- ⊗ Completed Dozer Line
- H Completed Hand Line
- R Completed Road as Line
- Retardant Drop
- ┌ Fire Edge
- ▬ Contained Line
- ▬ Wildfire Daily Fire Perimeter
- State or Territory
- Main Route - Unimproved
- Local Road
- 4WD
- County or Equivalent



1:24,000

118°38'30"W 118°38'10"W 118°37'50"W 118°37'30"W 118°37'10"W 118°36'50"W 118°36'30"W 118°36'10"W 118°35'50"W 118°35'30"W 118°35'10"W 118°34'50"W 118°34'30"W 118°34'10"W 118°33'50"W 118°33'30"W 118°33'10"W 118°32'50"W 118°32'30"W 118°32'10"W

IAP MAP

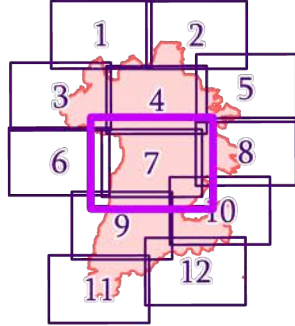
Summit Trail Fire

WA-COA-200087

27,945 Acres

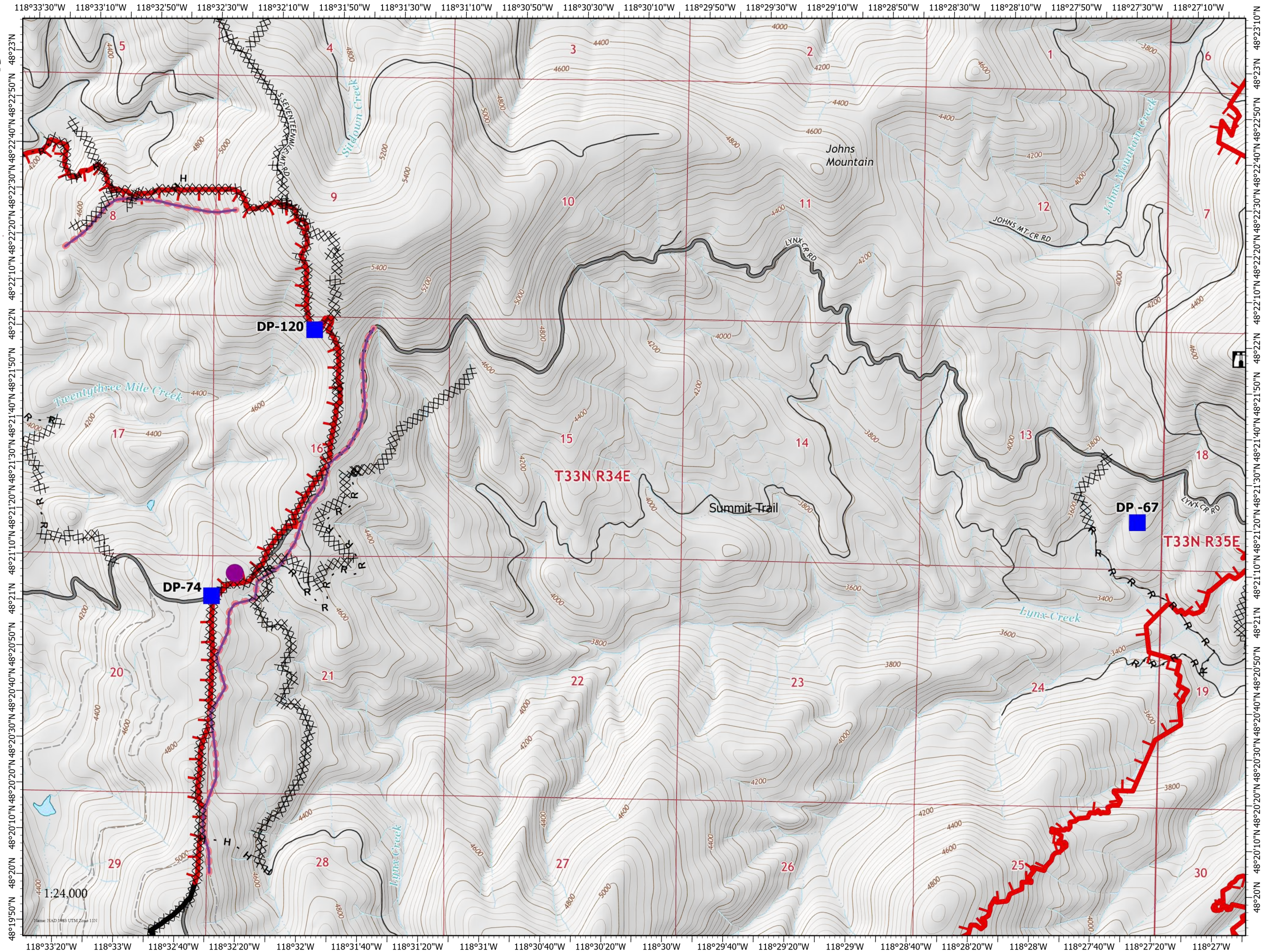


August 7, 2021



Page 7 of 12

- Helispot
- Drop Point
- 🏠 Lookout
- ⊗ Completed Dozer Line
- H Completed Hand Line
- R Completed Road as Line
- 🔗 Retardant Drop
- 🔴 Fire Edge
- ▬ Contained Line
- Wildfire Daily Fire Perimeter
- TNM Derived Names
- State or Territory
- ▬ Main Route - Unimproved
- ▬ Local Road
- ▬ 4WD
- 🏠 County or Equivalent



IAP MAP

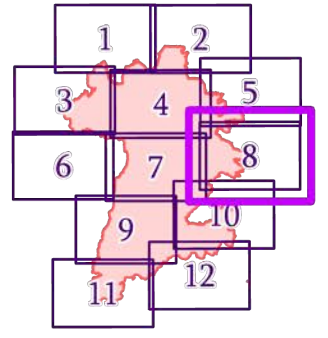
Summit Trail Fire

WA-COA-200087

27,945 Acres

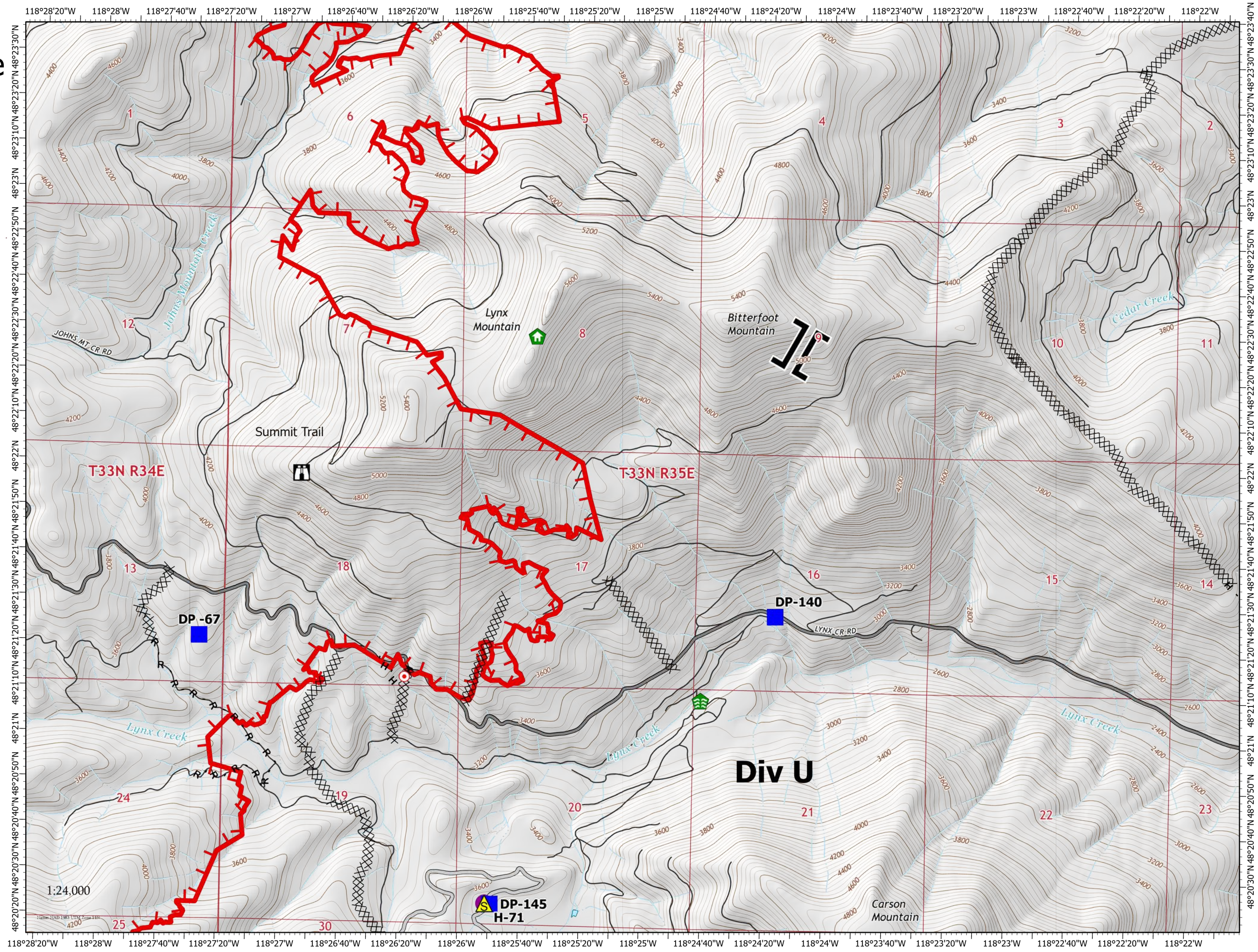


August 7, 2021



Page 8 of 12

- Helispot
- Branch Break
- Drop Point
- Lookout
- Hot Spot - Spot Fire
- Structure Wrap
- Stream Crossing
- Safety Zone
- Completed Dozer Line
- Completed Hand Line
- Completed Road as Line
- Access or Improved Road
- Fire Edge
- Wildfire Daily Fire Perimeter
- TNM Derived Names
- State or Territory
- Main Route - Unimproved
- Local Road
- County or Equivalent



1:24,000

DP-145
 H-71

Div U

IAP MAP

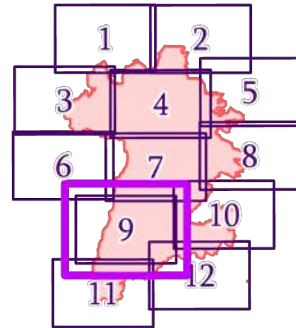
Summit Trail Fire

WA-COA-200087

27,945 Acres

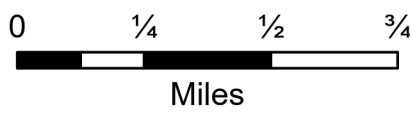
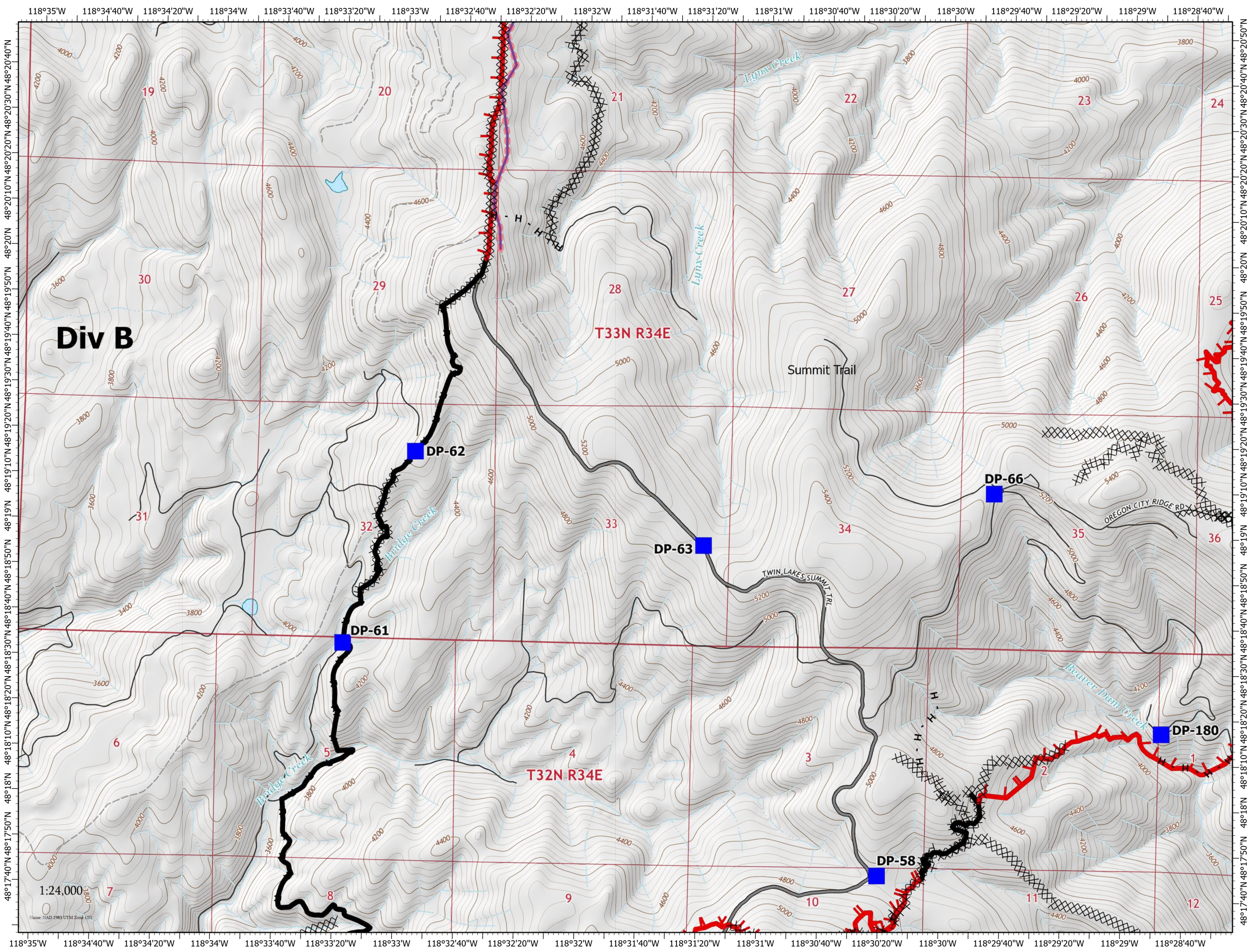


August 7, 2021



Page 9 of 12

- Drop Point
- Repeater
- Water Source
- Completed Dozer Line
- Completed Hand Line
- Completed Road as Line
- Retardant Drop
- Fire Edge
- Contained Line
- Wildfire Daily Fire Perimeter
- State or Territory
- Main Route - Unimproved
- Local Road
- 4WD
- County or Equivalent



IAP MAP

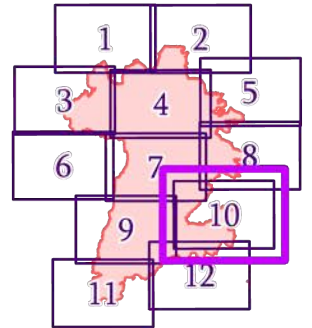
Summit Trail Fire

WA-COA-200087

27,945 Acres

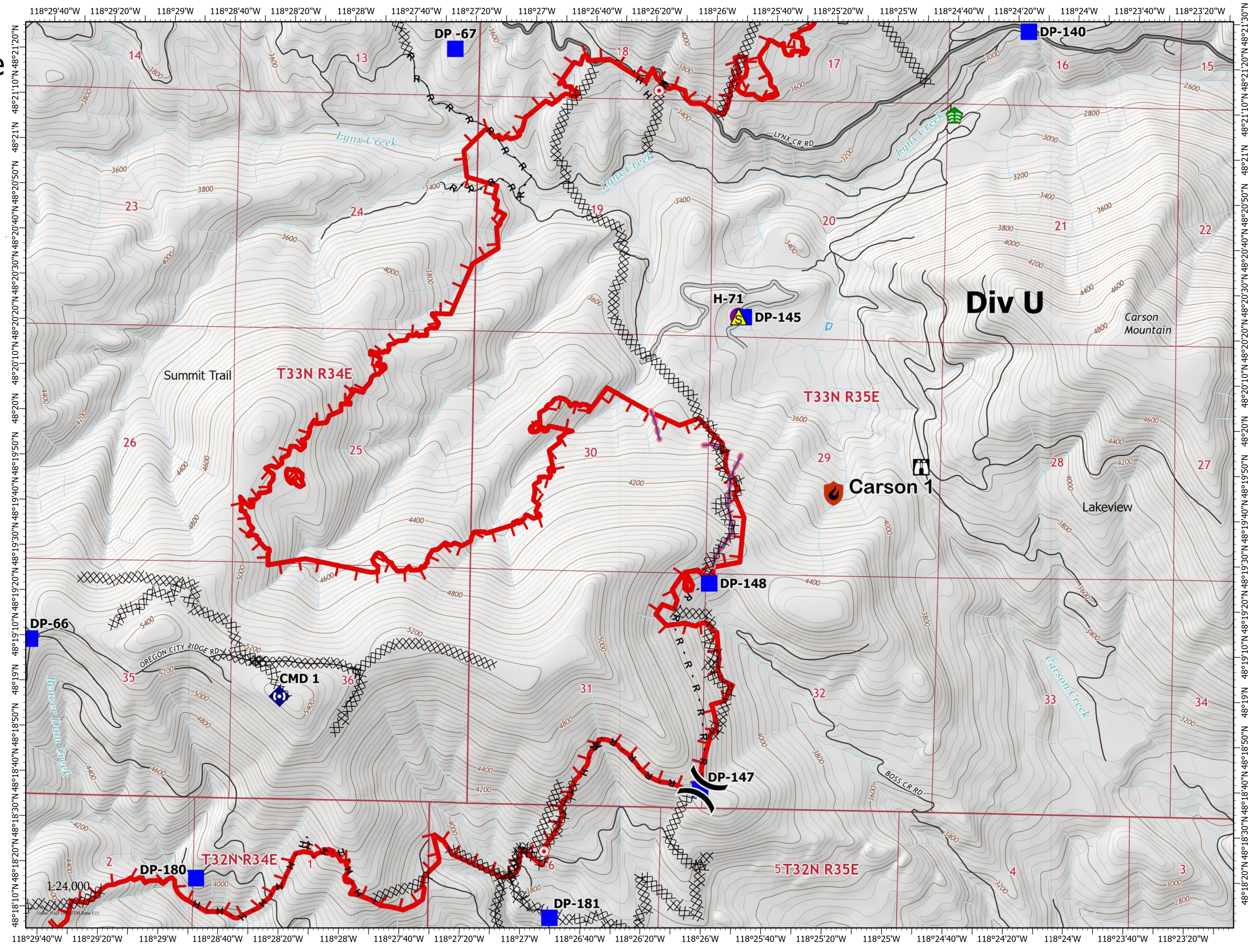


August 7, 2021



Page 10 of 12

- New Starts
- Containment
 - Out
 - Helispot
 - Division Break
 - Drop Point
 - Lookout
 - Hot Spot - Spot Fire
 - Stream Crossing
 - Repeater
 - Safety Zone
 - Completed Dozer Line
 - Completed Hand Line
 - Completed Road as Line
 - Access or Improved Road
 - Retardant Drop
 - Fire Edge
 - Wildfire Daily Fire Perimeter
- TNM Derived Names
- State or Territory
- Main Route - Unimproved
- Local Road



IAP MAP

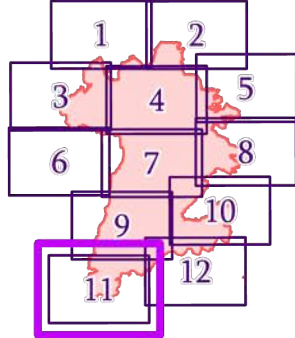
Summit Trail Fire

WA-COA-200087

27,945 Acres

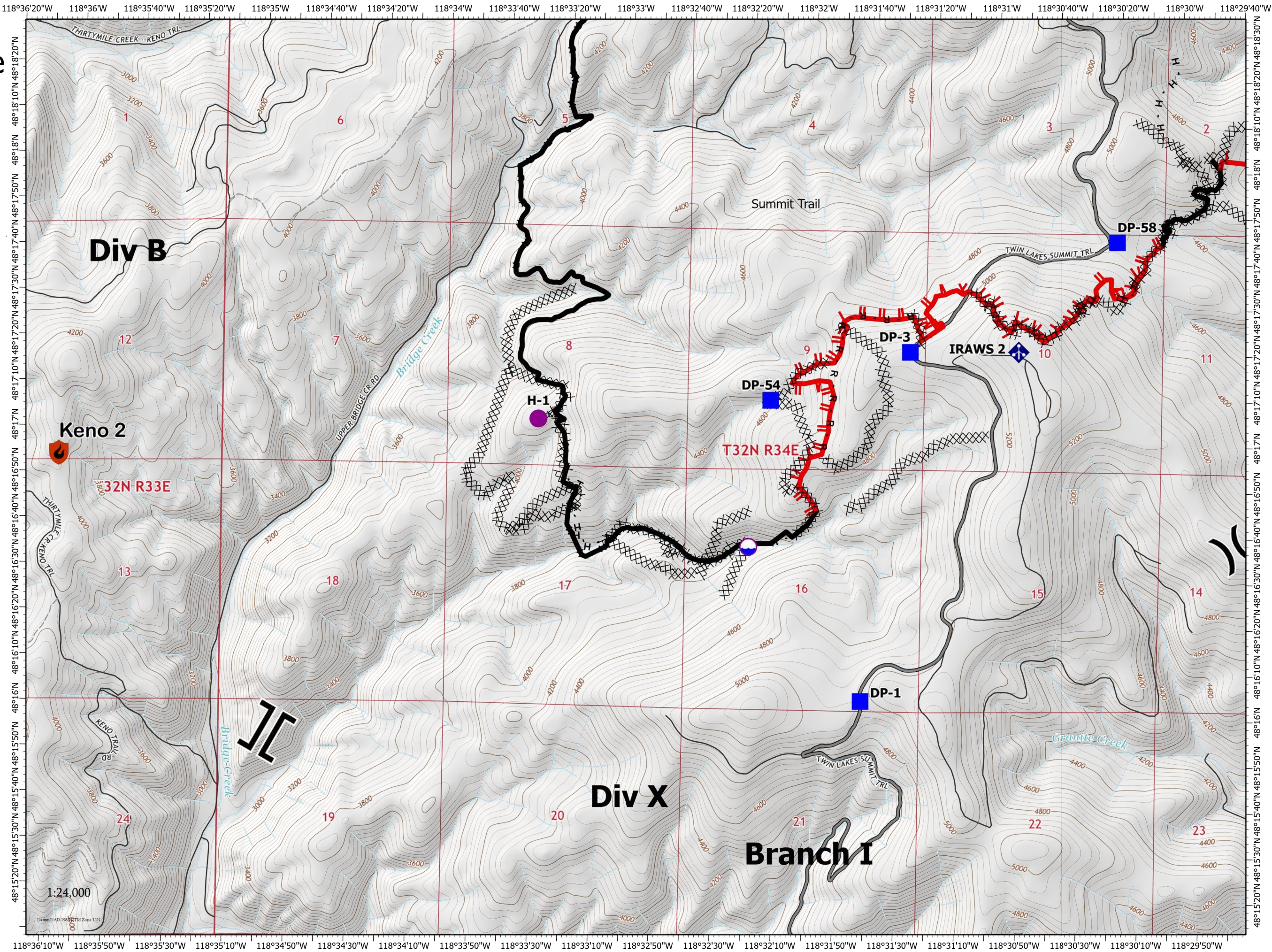


August 7, 2021



Page 11 of 12

- Dip Site
- Helispot
- Division Break
- Branch Break
- Drop Point
- Mobile Weather Unit
- Completed Dozer Line
- Completed Hand Line
- Completed Road as Line
- Fire Edge
- Contained Line
- Wildfire Daily Fire Perimeter
- State or Territory
- Main Route - Unimproved
- Local Road
- 4WD
- County or Equivalent



IAP MAP

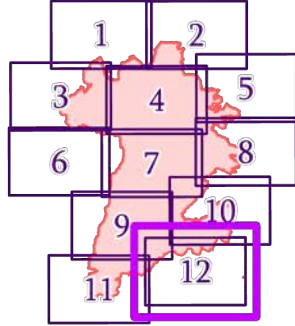
Summit Trail Fire

WA-COA-200087

27,945 Acres



August 7, 2021



Page 12 of 12

- Division Break
- Drop Point
- Hot Spot - Spot Fire
- Water Development or Draft Site
- Mobile Weather Unit
- Repeater
- Water Source
- Completed Dozer Line
- Completed Hand Line
- Completed Road as Line
- Fire Edge
- Contained Line
- Wildfire Daily Fire Perimeter
- State or Territory
- Main Route - Improved
- Main Route - Unimproved
- Local Road
- County or Equivalent

