

IAP MAP

Summit Trail Fire

WA-COA-200087

45,880 Acres
on 08/18/2021 at 2130

August 20 2021

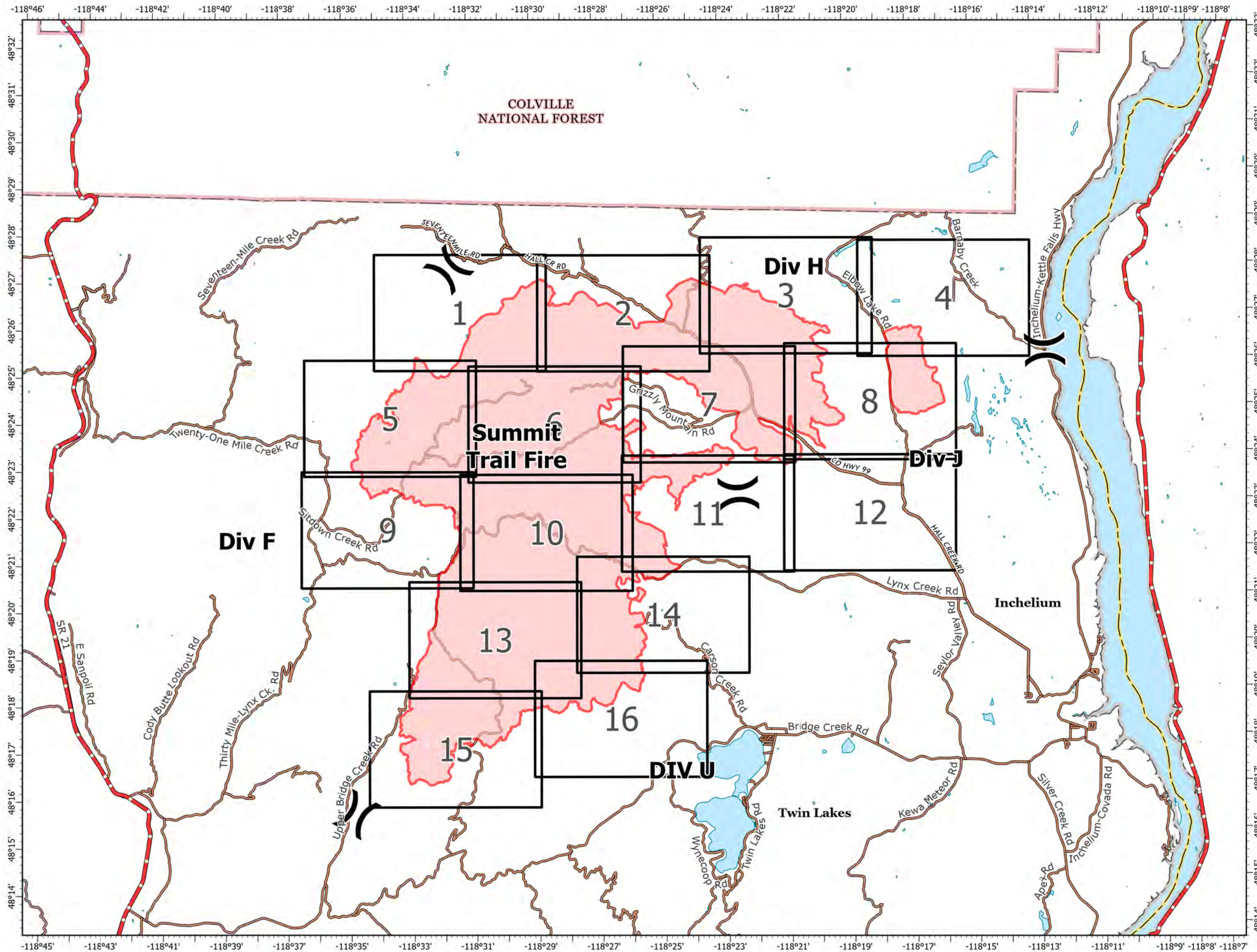


- ⌘ Division Break
- ▭ Fire Perimeter
- Additional Rd Selections
- Comprehensive Roads Hosted
- Owner
- BIA
- City
- County
- Other Drive-able
- Other Not Drive-able
- Private
- State
- Tribe
- Highway

Daily Weather
Temperature: 70°
Relative Humidity: 50%
Wind Direction: Terrain-Driven
Wind Speed: 5 mph



1:140,000
NAD 1983
UTM 11N



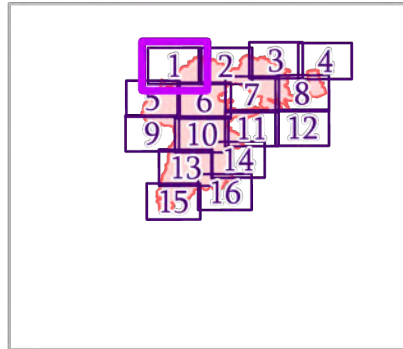
IAP MAP

Summit Trail Fire

WA-COA-200087

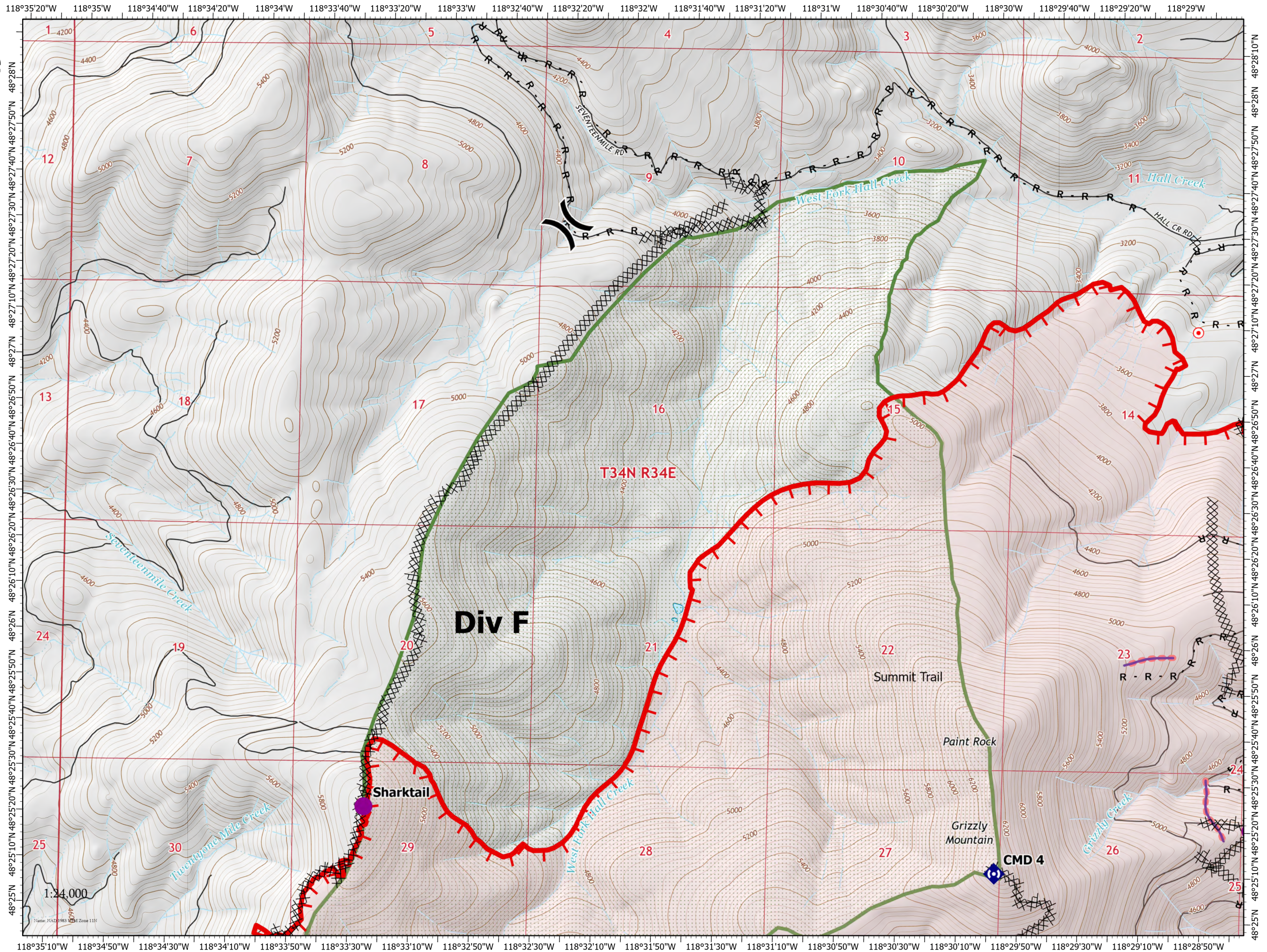
45,880 Acres
on 08/18/2021 at 2130

August 20 2021



Page 1 of 16

- Helispot
- ⌘ Division Break
- Drop Point
- Hot Spot - Spot Fire
- ⬢ Repeater
- ⊗ Completed Dozer Line
- R Completed Road as Line
- Retardant Drop
- ┌ Fire Edge
- Fire Perimeter
- State or Territory
- Local Road
- County or Equivalent
- Wilderness Area



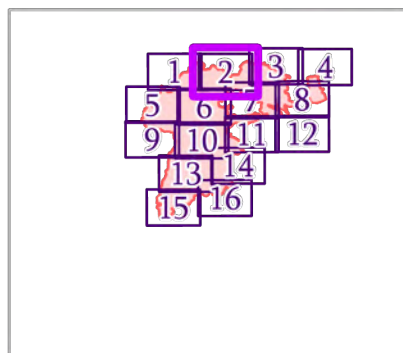
IAP MAP

Summit Trail Fire

WA-COA-200087

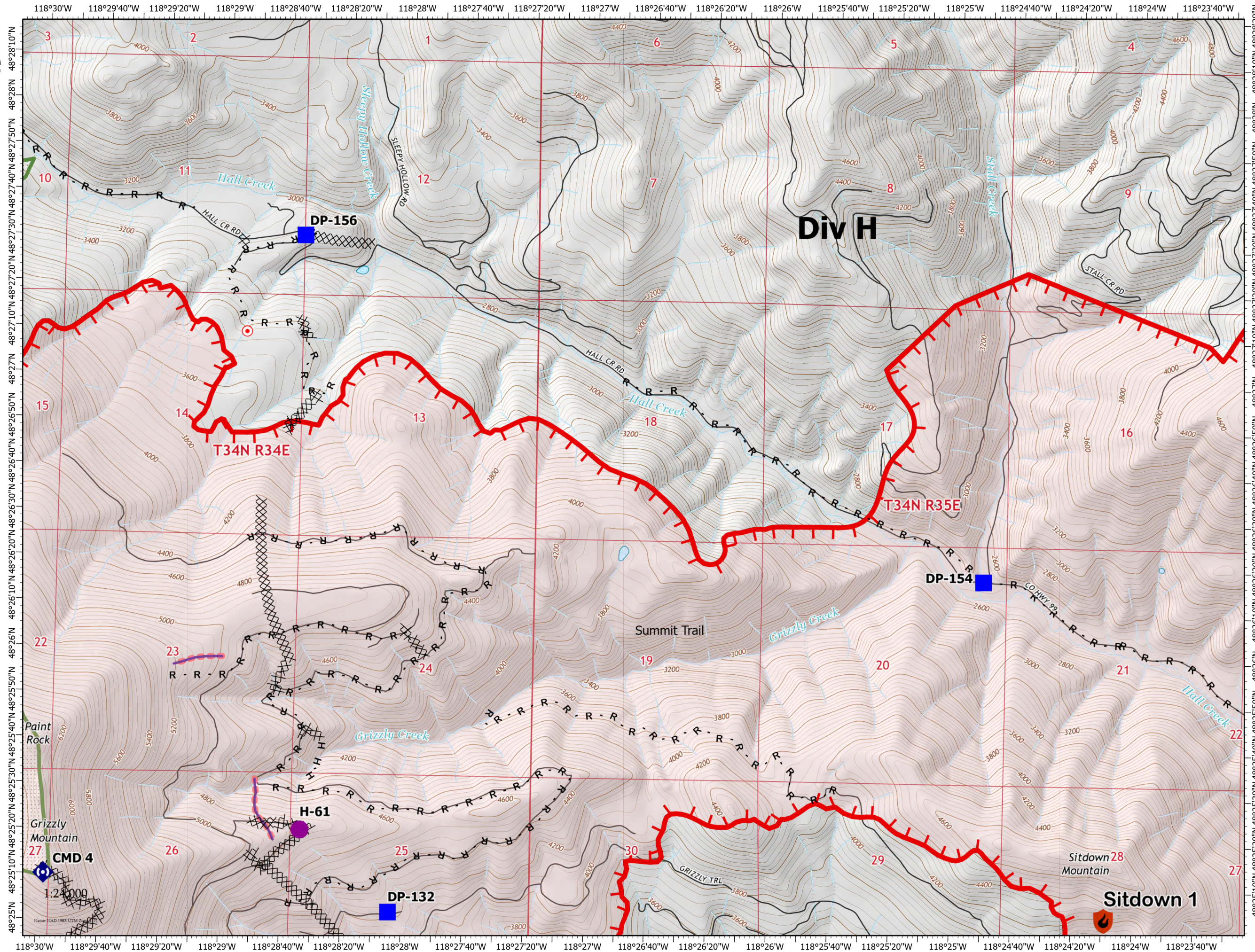
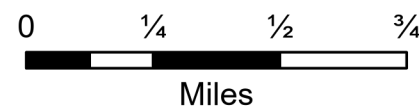
45,880 Acres
on 08/18/2021 at 2130

August 20 2021



Page 2 of 16

- Helispot
- Drop Point
- Hot Spot - Spot Fire
- Repeater
- Completed Dozer Line
- Completed Hand Line
- Completed Road as Line
- Retardant Drop
- Fire Edge
- Fire Perimeter
- State or Territory
- Local Road
- 4WD
- County or Equivalent
- Wilderness Area



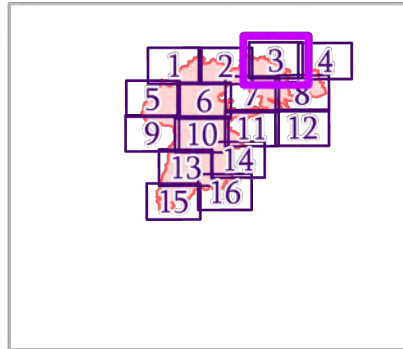
IAP MAP

Summit Trail Fire

WA-COA-200087

45,880 Acres
on 08/18/2021 at 2130














August 20 2021

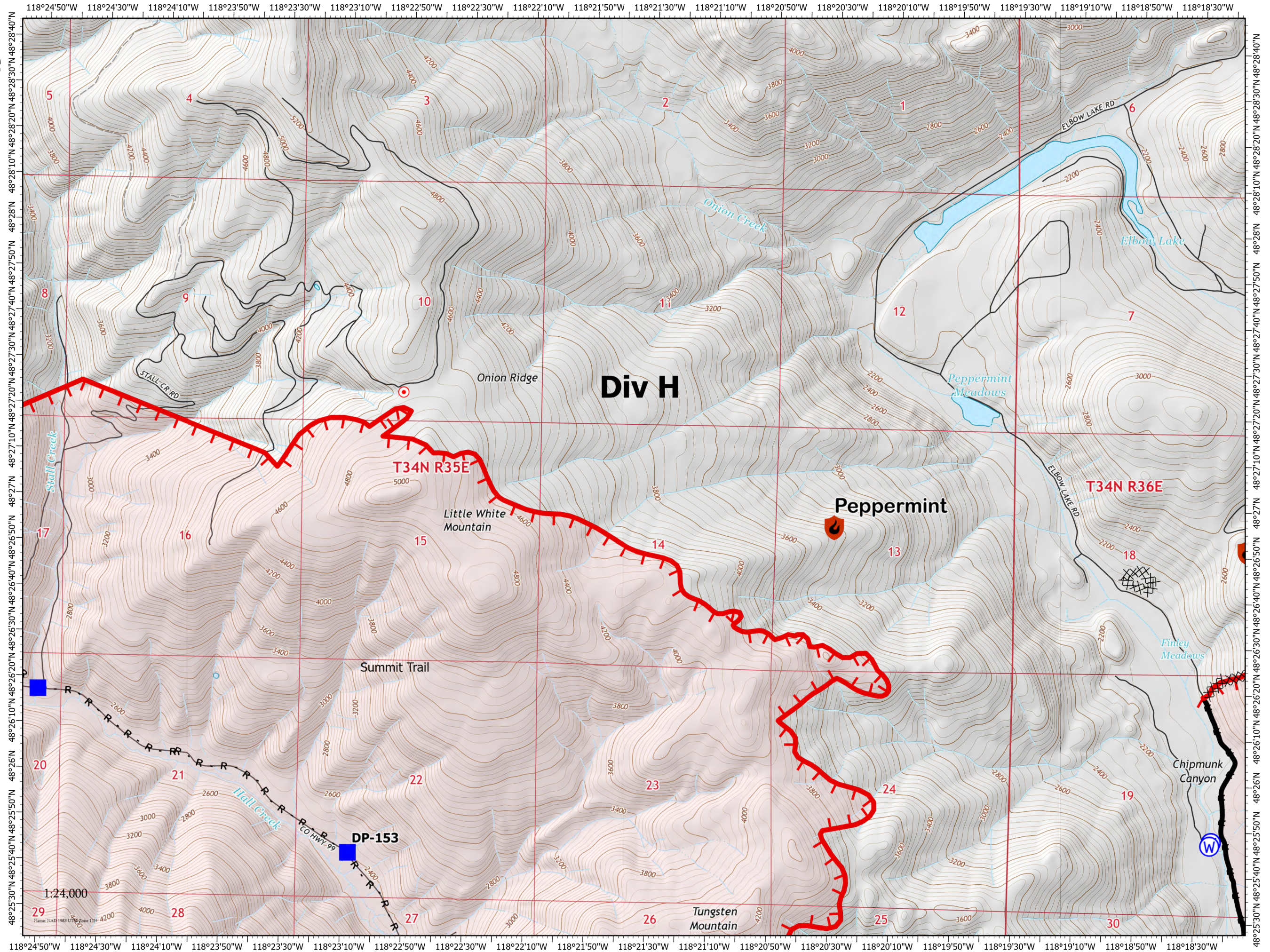


Page 3 of 16

New Starts

Containment

-  Out
-  Drop Point
-  Hot Spot - Spot Fire
-  Water Source
-  Completed Dozer Line
-  Completed Road as Line
-  Fire Edge
-  Contained Line
-  Fire Perimeter
-  State or Territory
-  Local Road
-  4WD
-  County or Equivalent



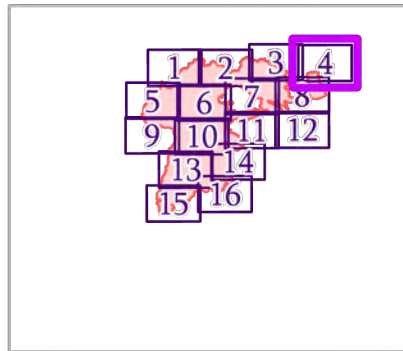
IAP MAP

Summit Trail Fire

WA-COA-200087

45,880 Acres
on 08/18/2021 at 2130







August 20 2021

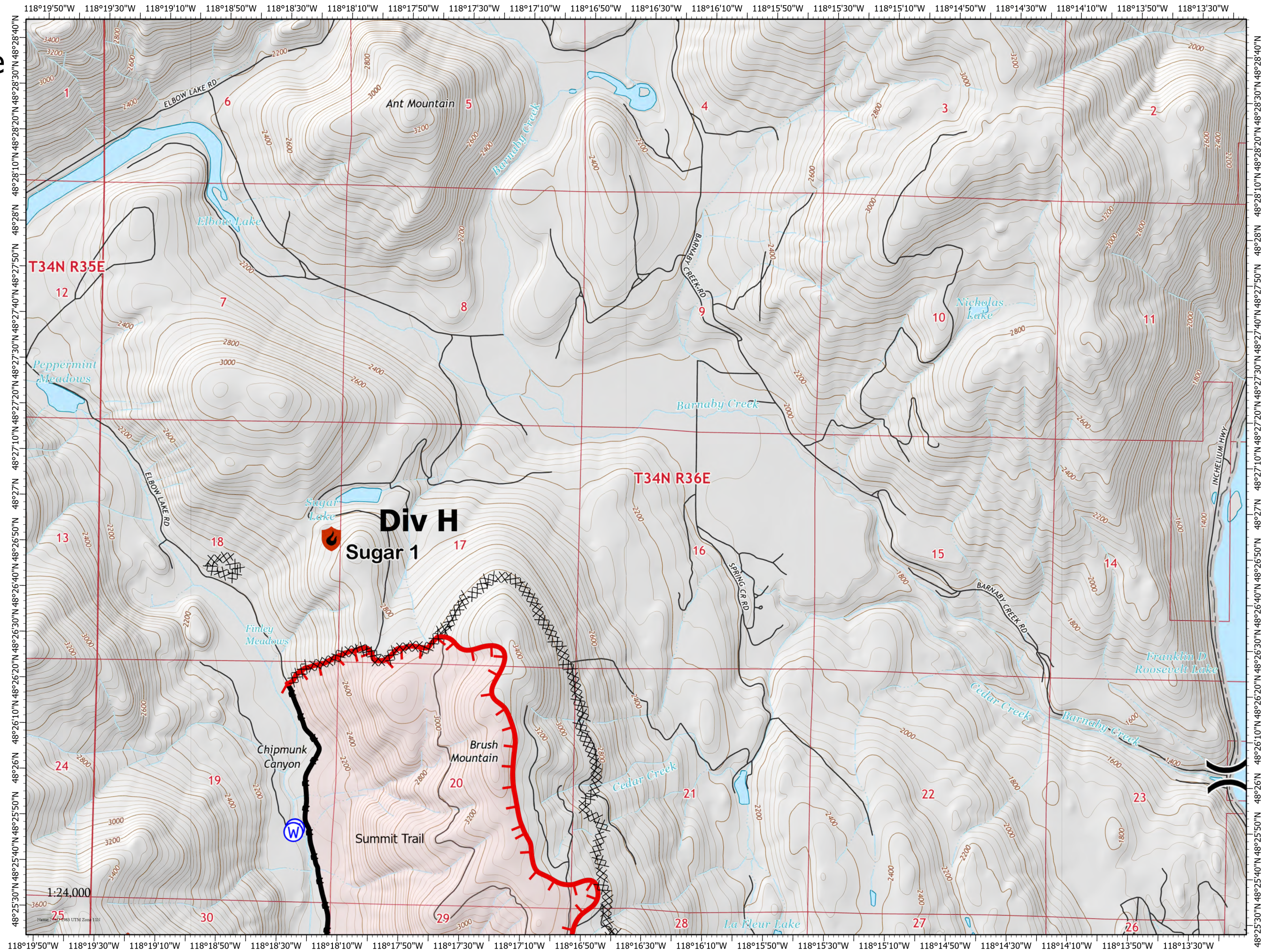


Page 4 of 16

New Starts

Containment

-  Out
-  Division Break
-  Drop Point
-  Water Source
-  Completed Dozer Line
-  Completed Road as Line
-  Fire Edge
-  Contained Line
-  Fire Perimeter
-  State or Territory
-  Local Road
-  County or Equivalent



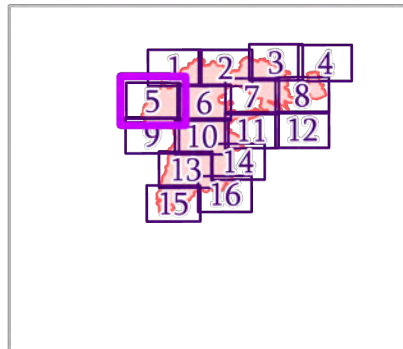
IAP MAP

Summit Trail Fire

WA-COA-200087

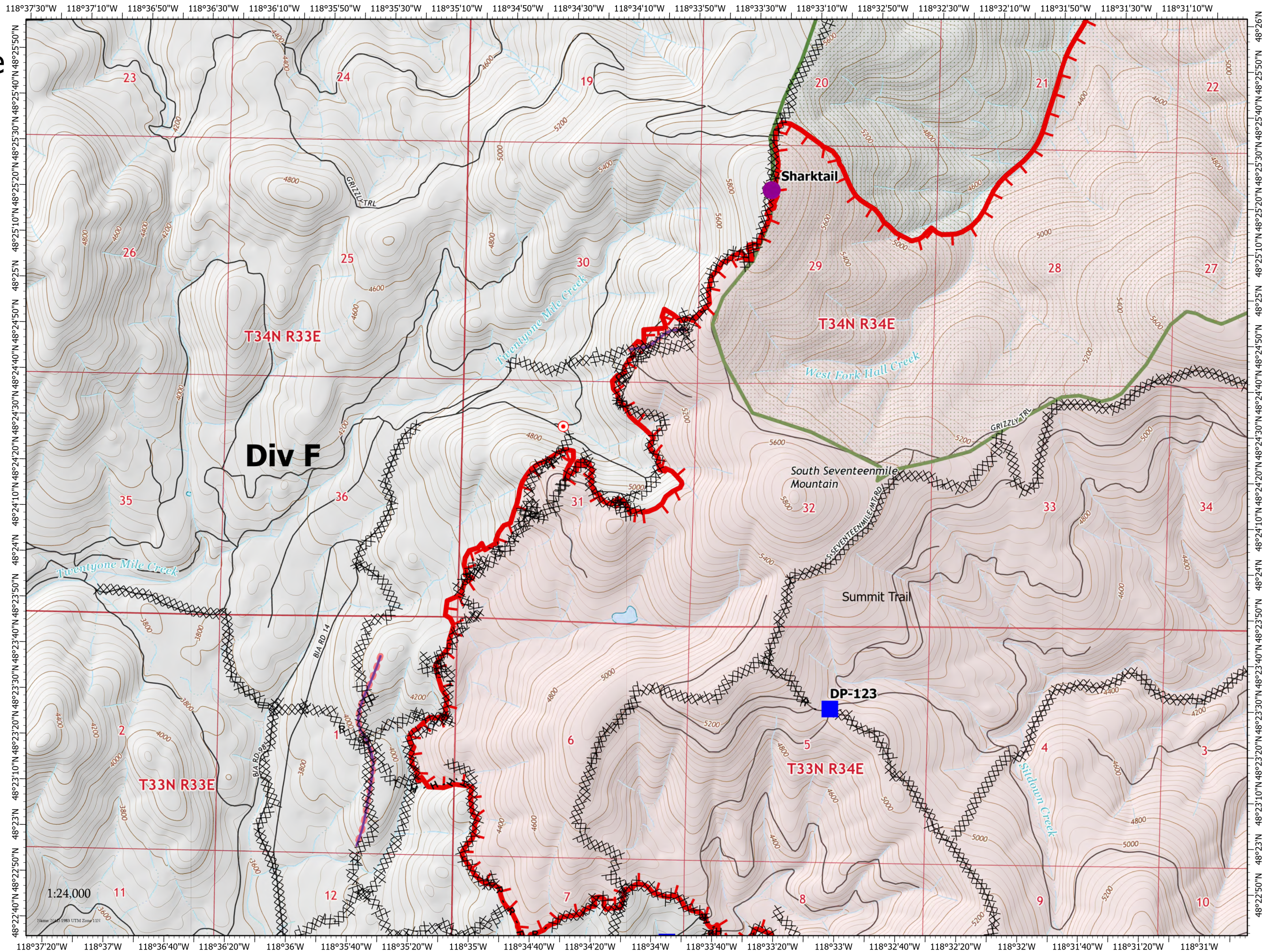

45,880 Acres
on 08/18/2021 at 2130

August 20 2021



Page 5 of 16

- Helispot
- Drop Point
- Hot Spot - Spot Fire
- ⊗ Completed Dozer Line
- H Completed Hand Line
- R Completed Road as Line
- Retardant Drop
- └ Fire Edge
- Fire Perimeter
- State or Territory
- Local Road
- County or Equivalent
- Wilderness Area



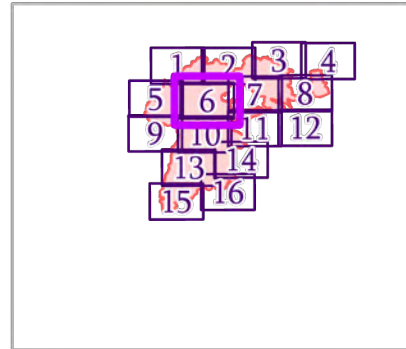
IAP MAP

Summit Trail Fire

WA-COA-200087

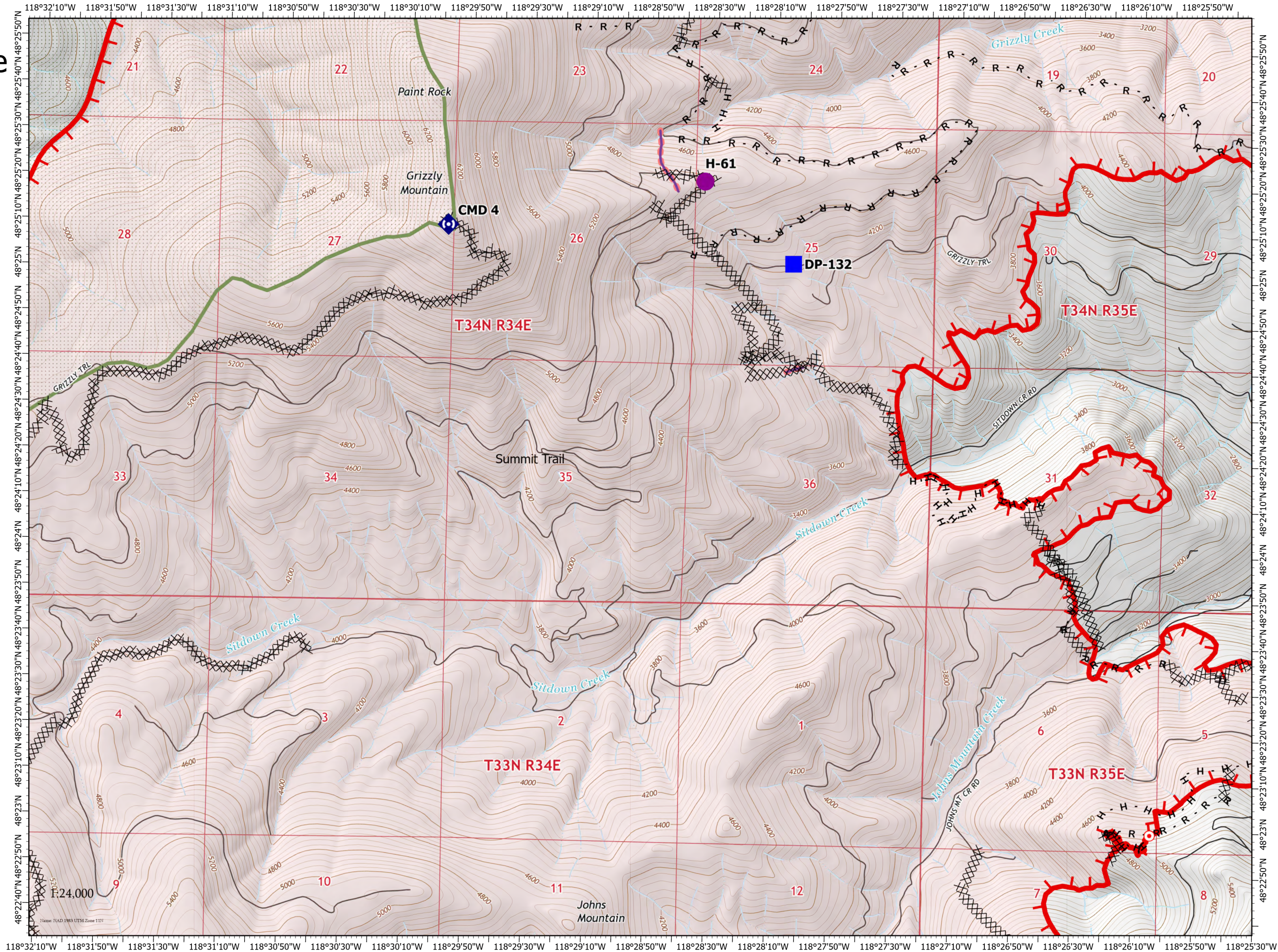
45,880 Acres
on 08/18/2021 at 2130

August 20 2021



Page 6 of 16

- Helispot
- Drop Point
- Hot Spot - Spot Fire
- ◆ Repeater
- ⊗ Completed Dozer Line
- H Completed Hand Line
- R Completed Road as Line
- Retardant Drop
- ┌ Fire Edge
- Fire Perimeter
- State or Territory
- Local Road
- County or Equivalent
- Wilderness Area



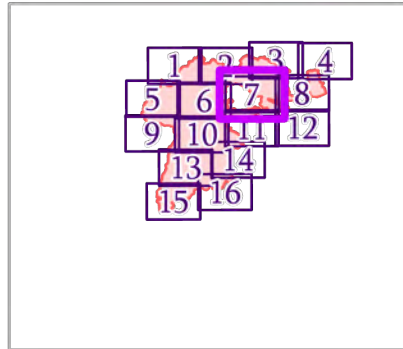
IAP MAP

Summit Trail Fire

WA-COA-200087

45,880 Acres
on 08/18/2021 at 2130
















August 20 2021

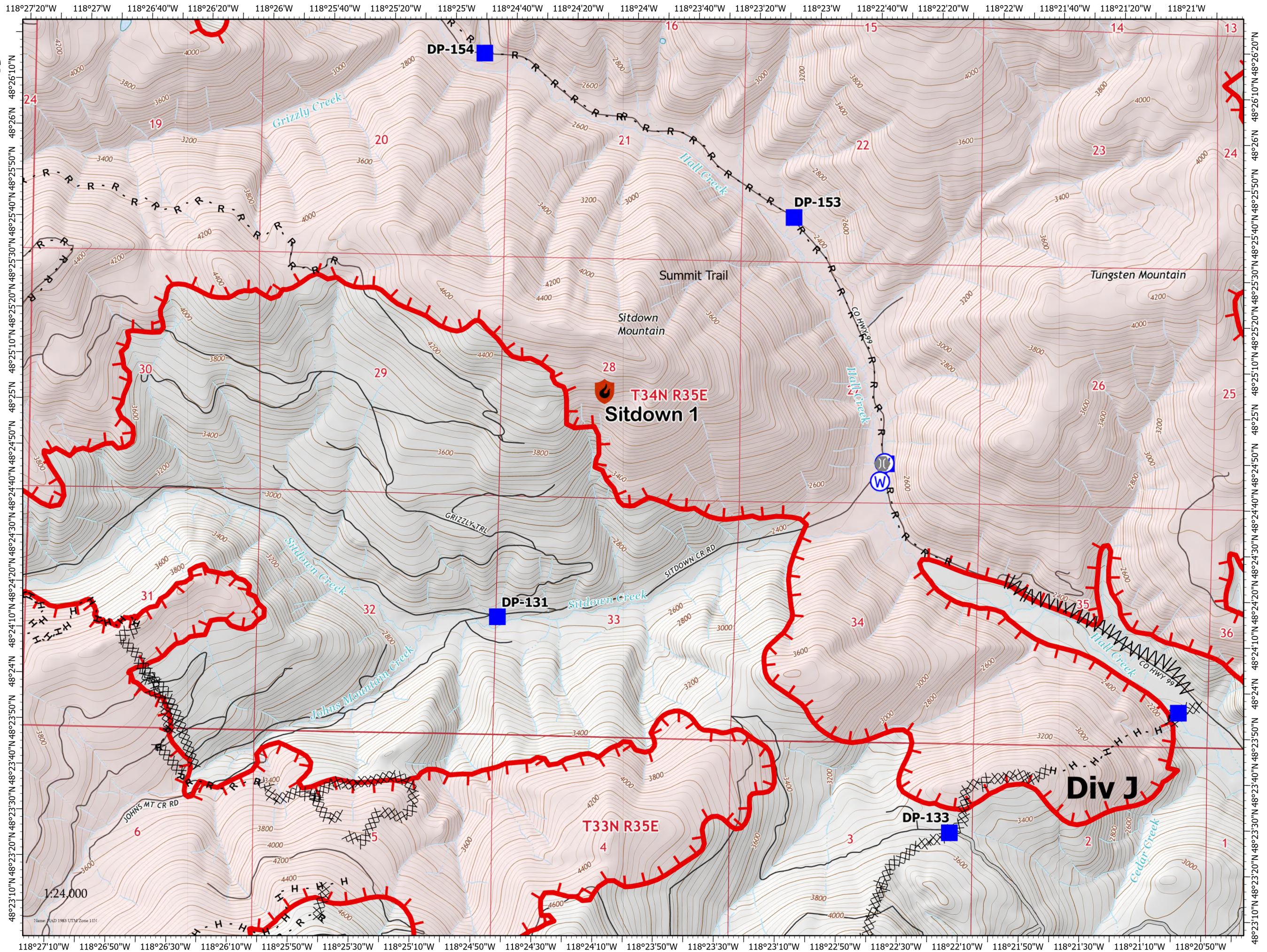


Page 7 of 16

New Starts

Containment

-  Out
-  Drop Point
-  Hot Spot - Spot Fire
-  Bridge
-  Water Source
-  Completed Dozer Line
-  Completed Fuel Break
-  Completed Hand Line
-  Completed Road as Line
-  Access or Improved Road
-  Fire Edge
-  Fire Perimeter
-  State or Territory
-  Local Road
-  County or Equivalent



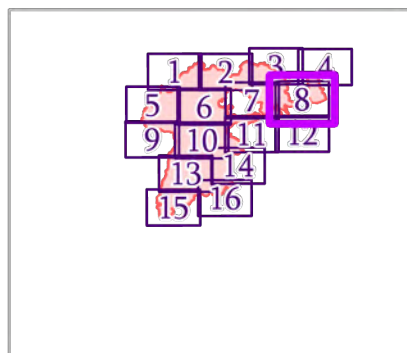
IAP MAP

Summit Trail Fire

WA-COA-200087

45,880 Acres
on 08/18/2021 at 2130











August 20 2021

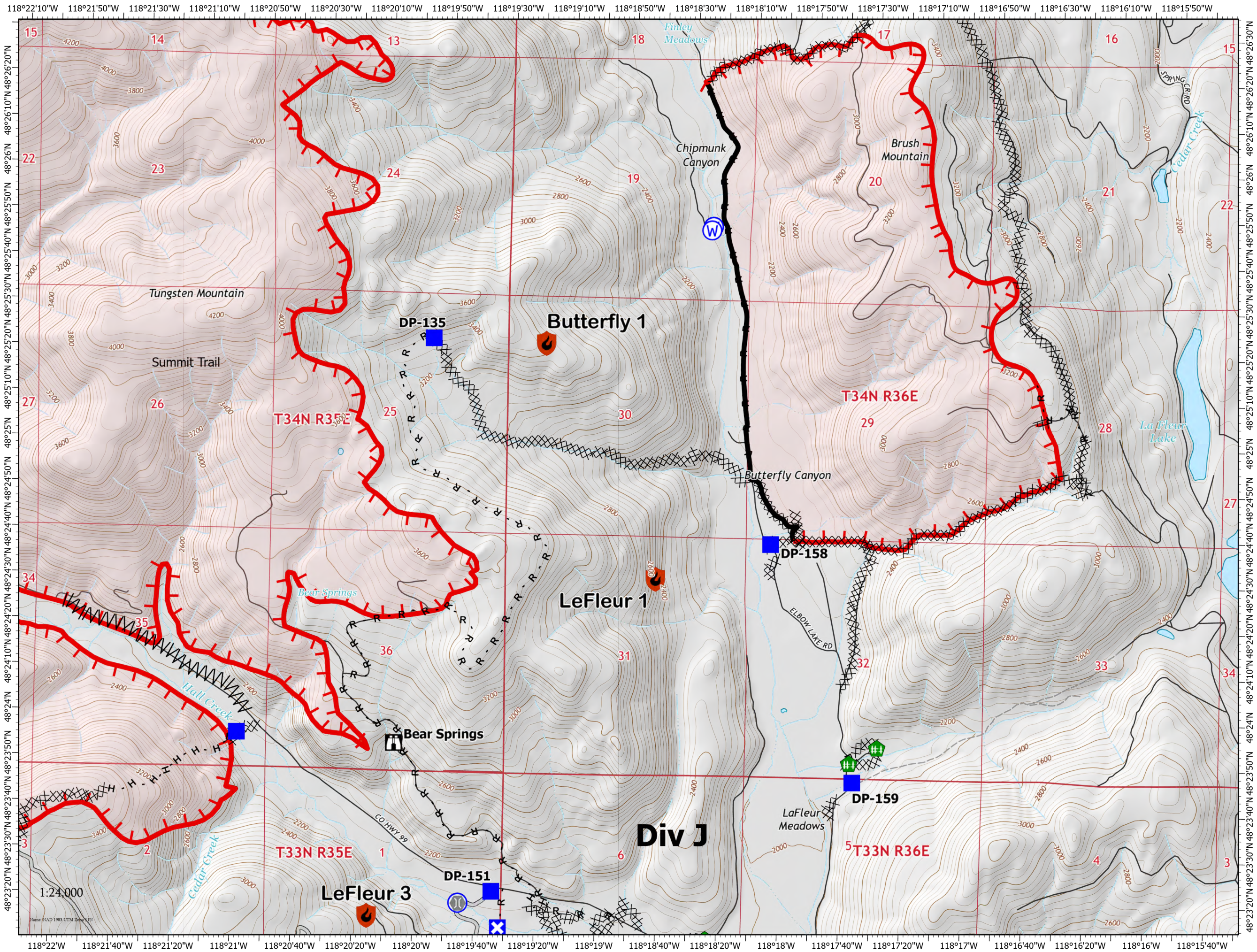


Page 8 of 16

New Starts

Containment

-  Out
-  Drop Point
-  Closure
-  Lookout
-  Bridge
-  Fence - Cut/Damaged
-  Water Source
-  Completed Dozer Line
-  Completed Fuel Break
-  Completed Hand Line
-  Completed Road as Line
-  Access or Improved Road
-  Fire Edge
-  Contained Line
-  Fire Perimeter
-  State or Territory



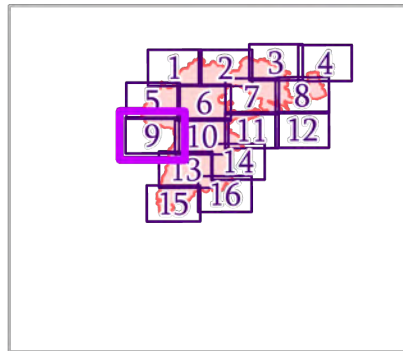
IAP MAP

Summit Trail Fire

WA-COA-200087

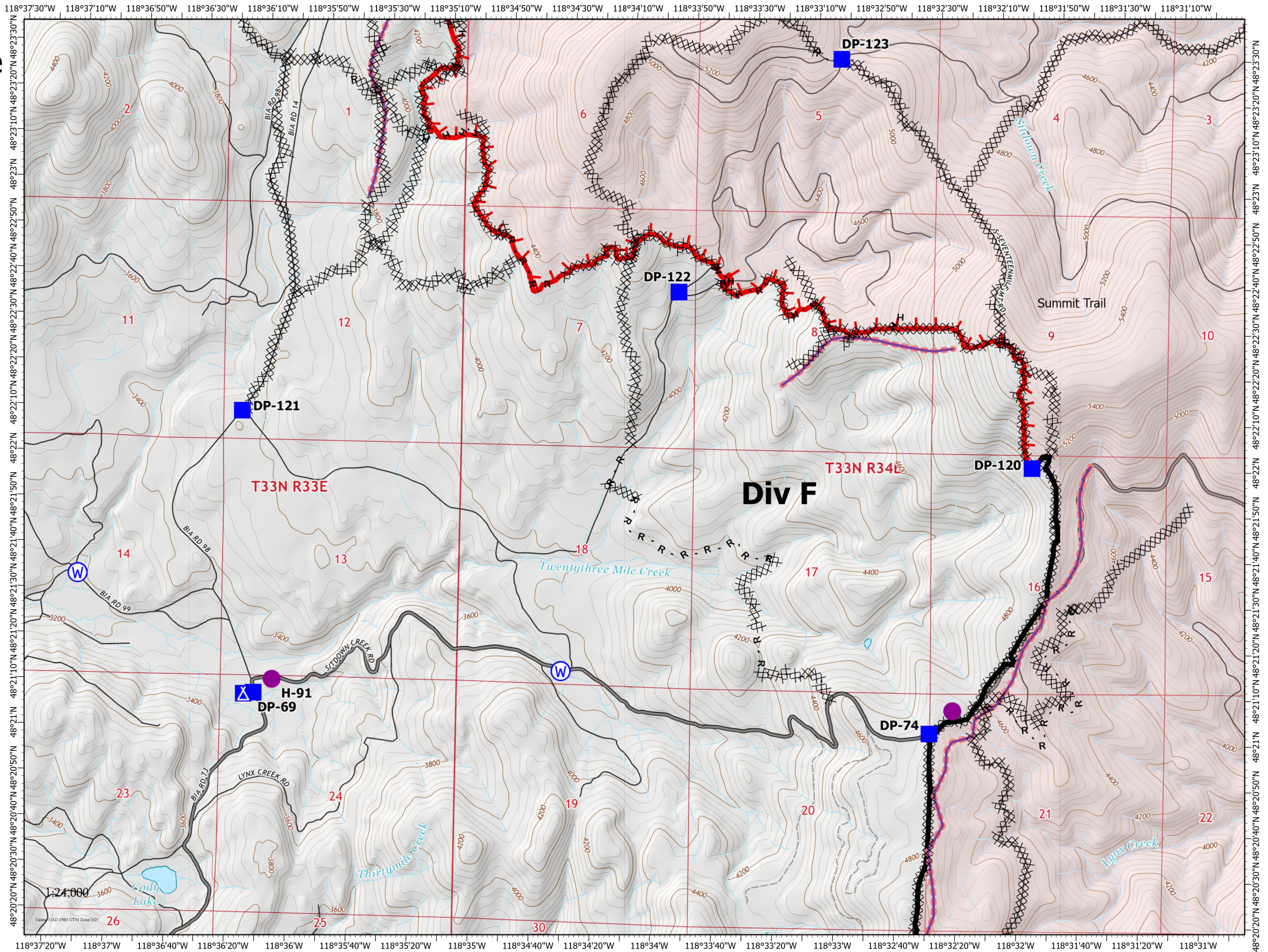
45,880 Acres
on 08/18/2021 at 2130

August 20 2021



Page 9 of 16

- Helispot
- Drop Point
- ▲ Camp
- ⊙ Water Source
- ⊗ Completed Dozer Line
- H Completed Hand Line
- R Completed Road as Line
- Retardant Drop
- ┌ Fire Edge
- ▬ Contained Line
- ▭ Fire Perimeter
- ▭ State or Territory
- ▬ Main Route - Unimproved
- ▬ Local Road
- ▬ 4WD
- ▭ County or Equivalent



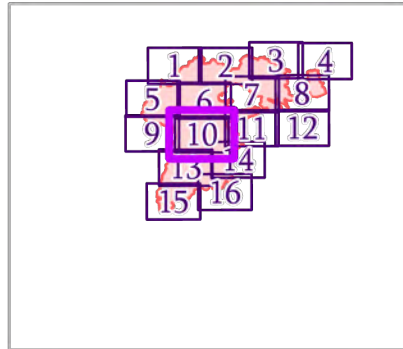
IAP MAP

Summit Trail Fire




















WA-COA-200087

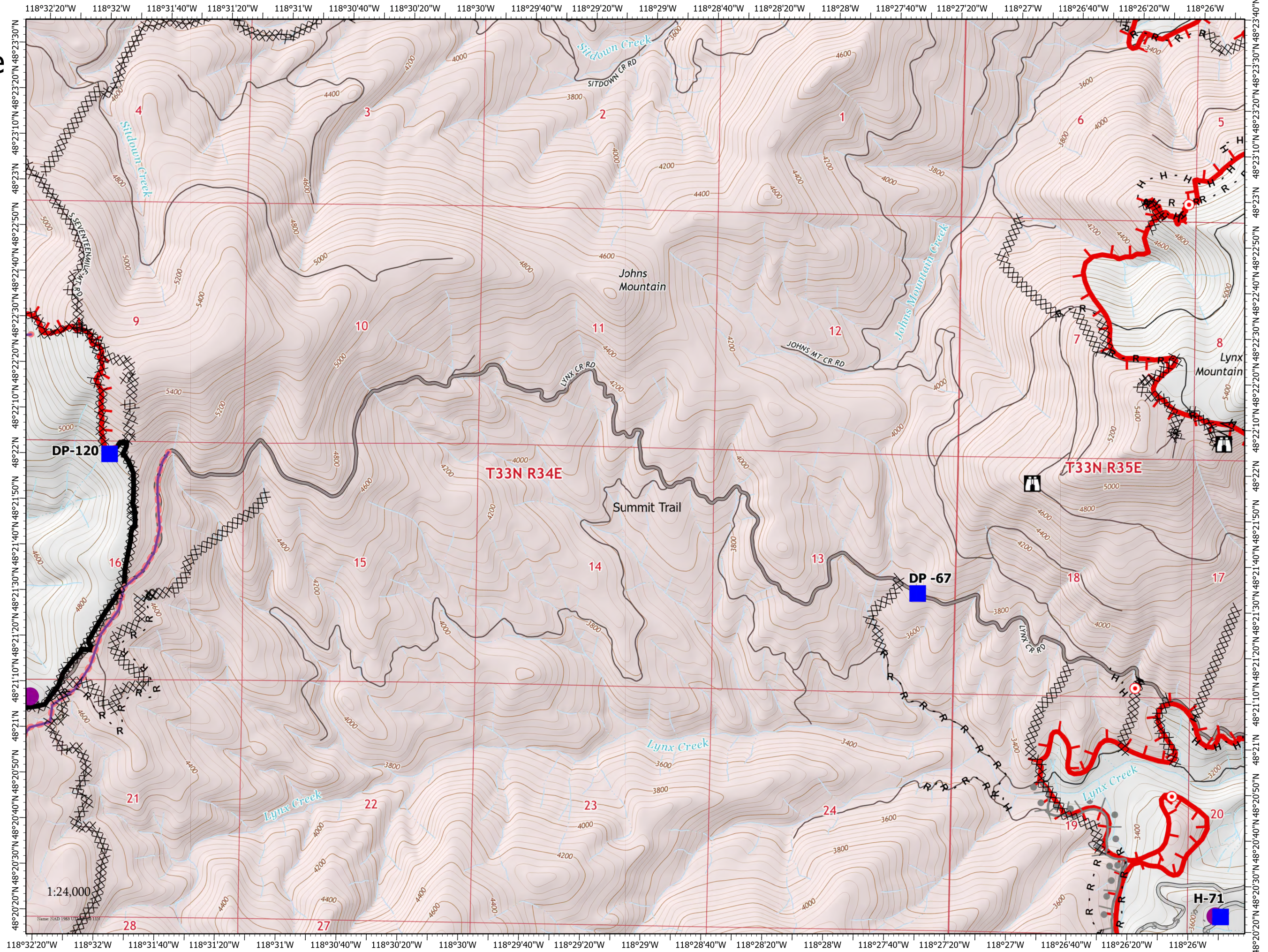
45,880 Acres
on 08/18/2021 at 2130

August 20 2021



Page 10 of 16

-  Helispot
-  Drop Point
-  Lookout
-  Hot Spot - Spot Fire
-  Structure Wrap
-  Completed Dozer Line
-  Completed Fuel Break
-  Completed Hand Line
-  Completed Road as Line
-  Planned Burnout
-  Planned Secondary Line
-  Access or Improved Road
-  Retardant Drop
-  Fire Edge
-  Contained Line
-  Fire Perimeter
-  State or Territory
-  Main Route - Unimproved
-  Local Road



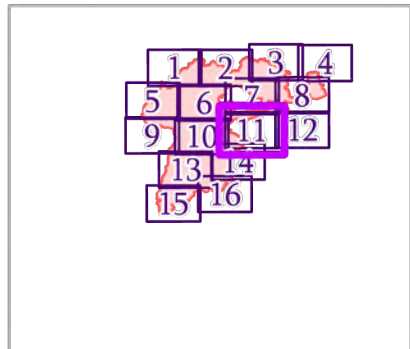
IAP MAP

Summit Trail Fire

WA-COA-200087

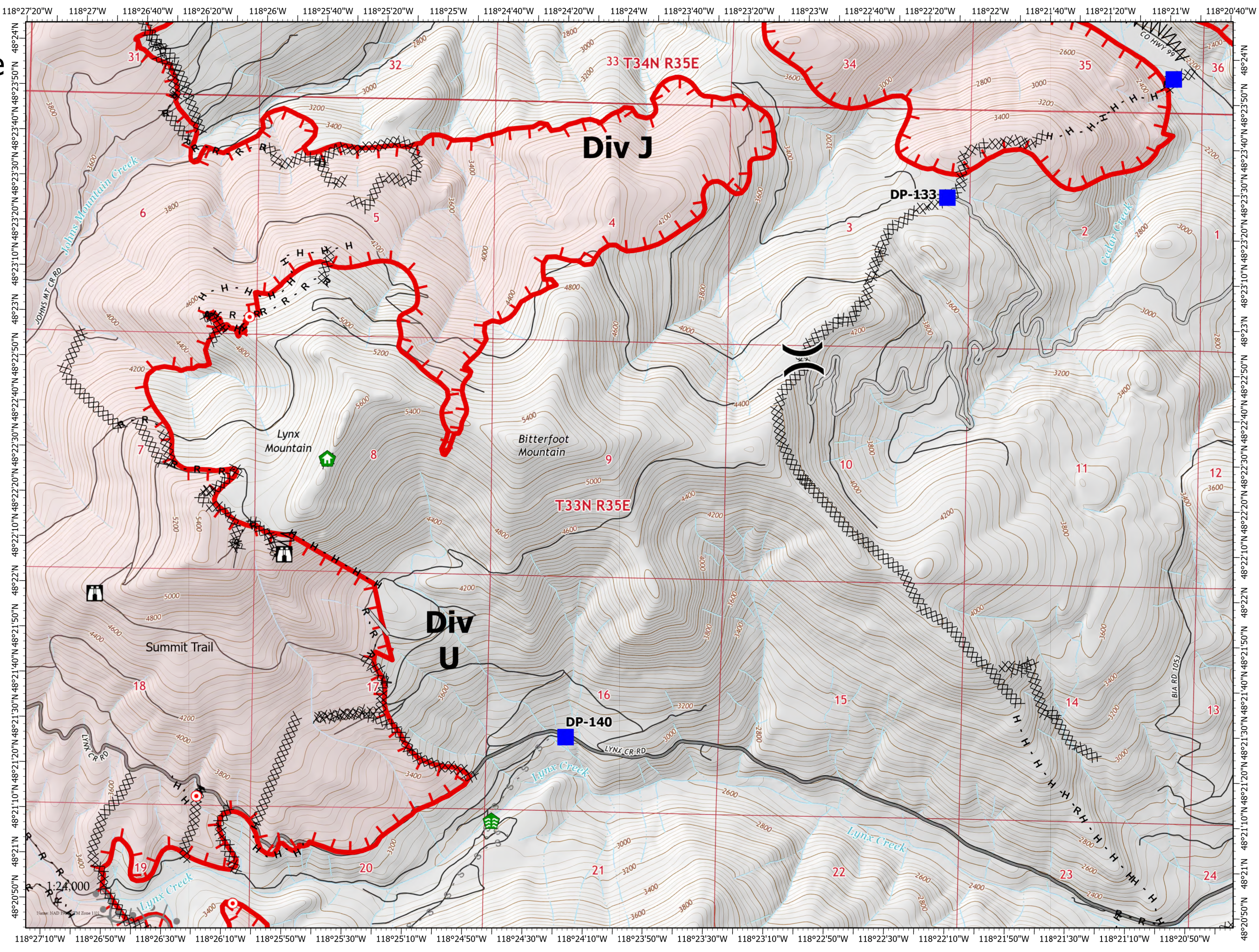
45,880 Acres
on 08/18/2021 at 2130

August 20 2021



Page 11 of 16

- Division Break
- Drop Point
- Lookout
- Hot Spot - Spot Fire
- Structure Wrap
- Stream Crossing
- Completed Dozer Line
- Completed Fuel Break
- Completed Hand Line
- Completed Road as Line
- Planned Burnout
- Planned Secondary Line
- Access or Improved Road
- Fire Edge
- Fire Perimeter
- State or Territory
- Main Route - Unimproved
- Local Road
- County or Equivalent



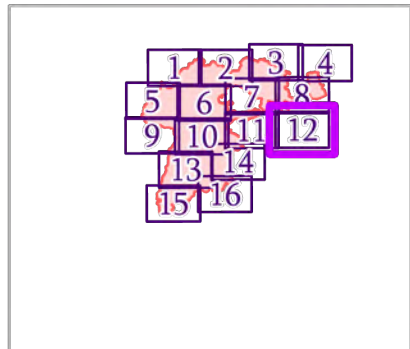
IAP MAP

Summit Trail Fire

WA-COA-200087

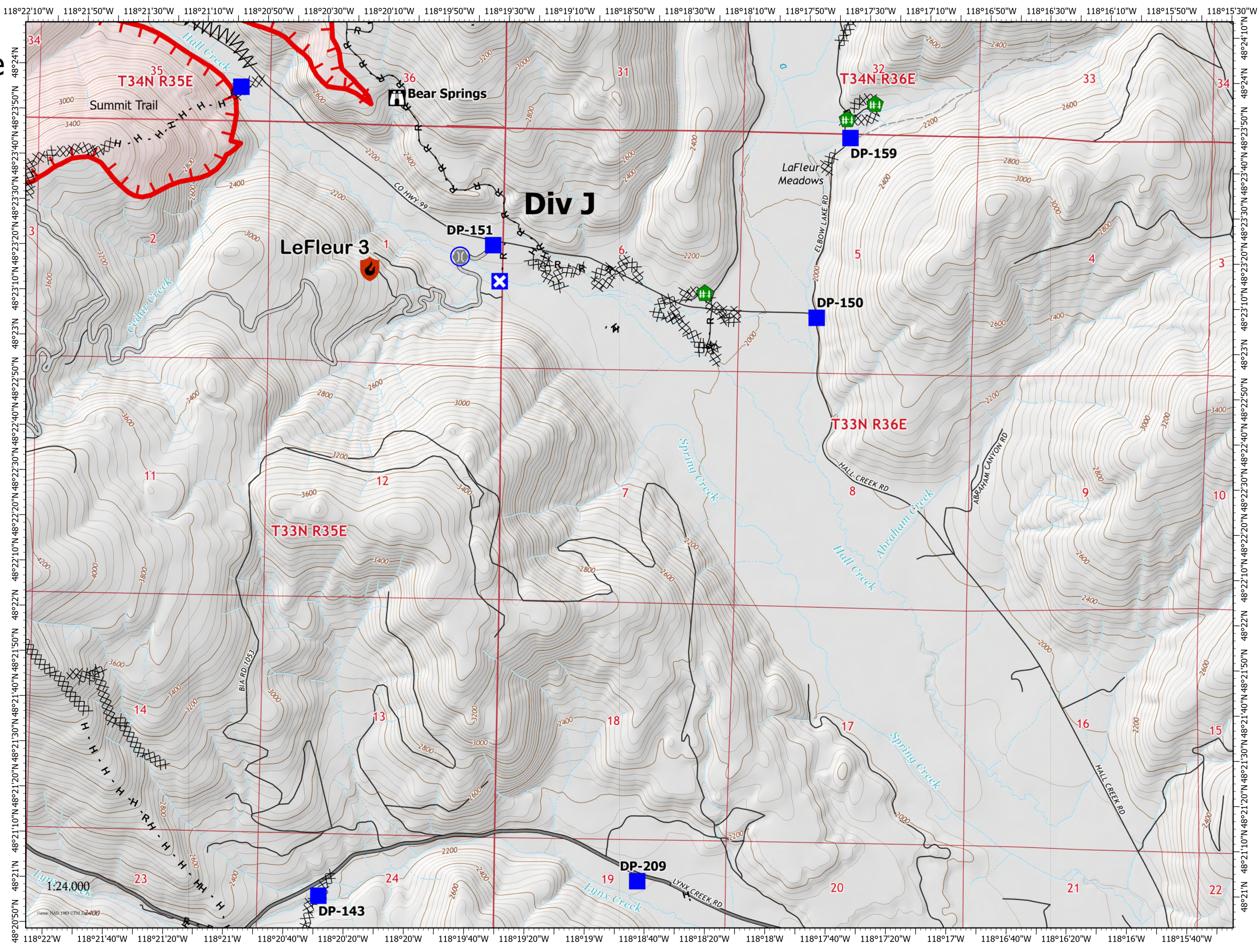
45,880 Acres
on 08/18/2021 at 2130

August 20 2021



Page 12 of 16

- New Starts**
- Out
 - Drop Point
 - Closure
 - Lookout
 - Bridge
 - Fence - Cut/Damaged
 - Water Source
 - Completed Dozer Line
 - Completed Fuel Break
 - Completed Hand Line
 - Completed Road as Line
 - Access or Improved Road
- Fire Edge**
- Fire Edge
 - Fire Perimeter
 - State or Territory
 - Main Route - Unimproved



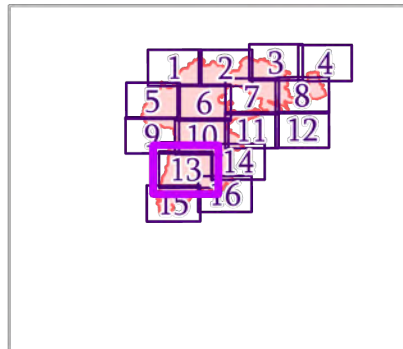
IAP MAP

Summit Trail Fire

WA-COA-200087

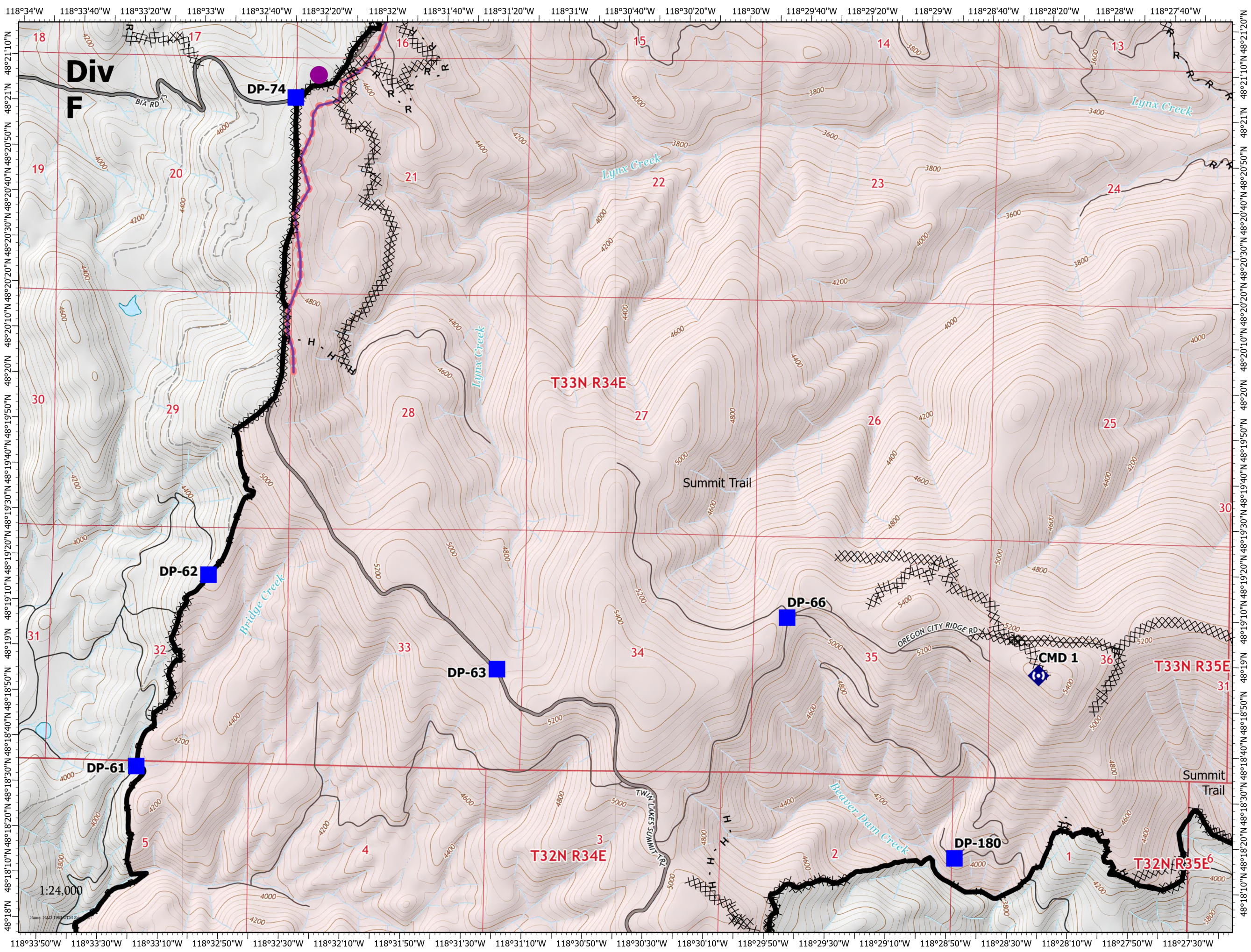
45,880 Acres
on 08/18/2021 at 2130

August 20 2021



Page 13 of 16

- Helispot
- Drop Point
- ◆ Repeater
- ⊗ Completed Dozer Line
- H Completed Hand Line
- R Completed Road as Line
- Retardant Drop
- Contained Line
- Other
- Fire Perimeter
- State or Territory
- Main Route - Unimproved
- Local Road
- 4WD
- County or Equivalent



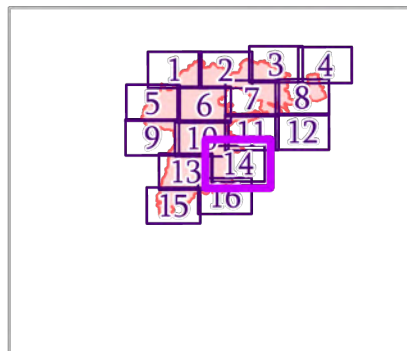
IAP MAP

Summit Trail Fire

WA-COA-200087

45,880 Acres
on 08/18/2021 at 2130


August 20 2021

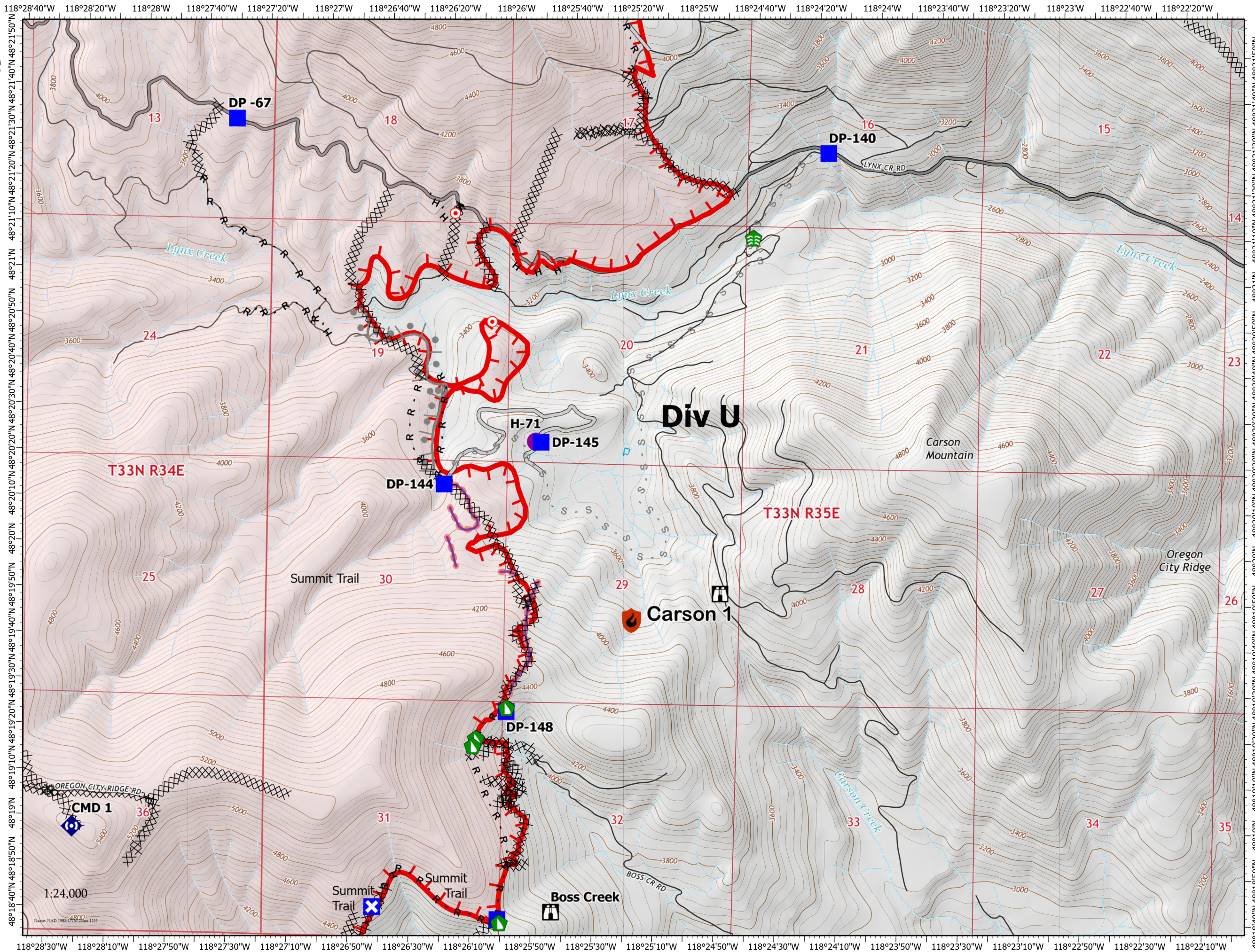


Page 14 of 16

New Starts

Containment

-  Out
-  Helispot
-  Drop Point
-  Closure
-  Lookout
-  Hot Spot - Spot Fire
-  Stream Crossing
-  Dozer Push
-  Repeater
-  Completed Dozer Line
-  Completed Hand Line
-  Completed Road as Line
-  Planned Burnout
-  Planned Secondary Line
-  Access or Improved Road
-  Retardant Drop



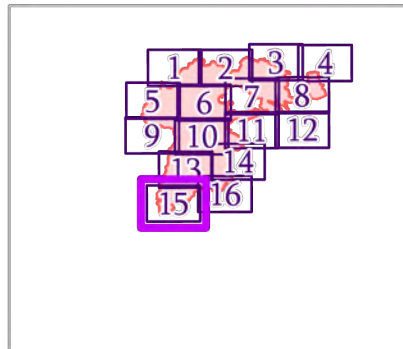
IAP MAP

Summit Trail Fire

WA-COA-200087

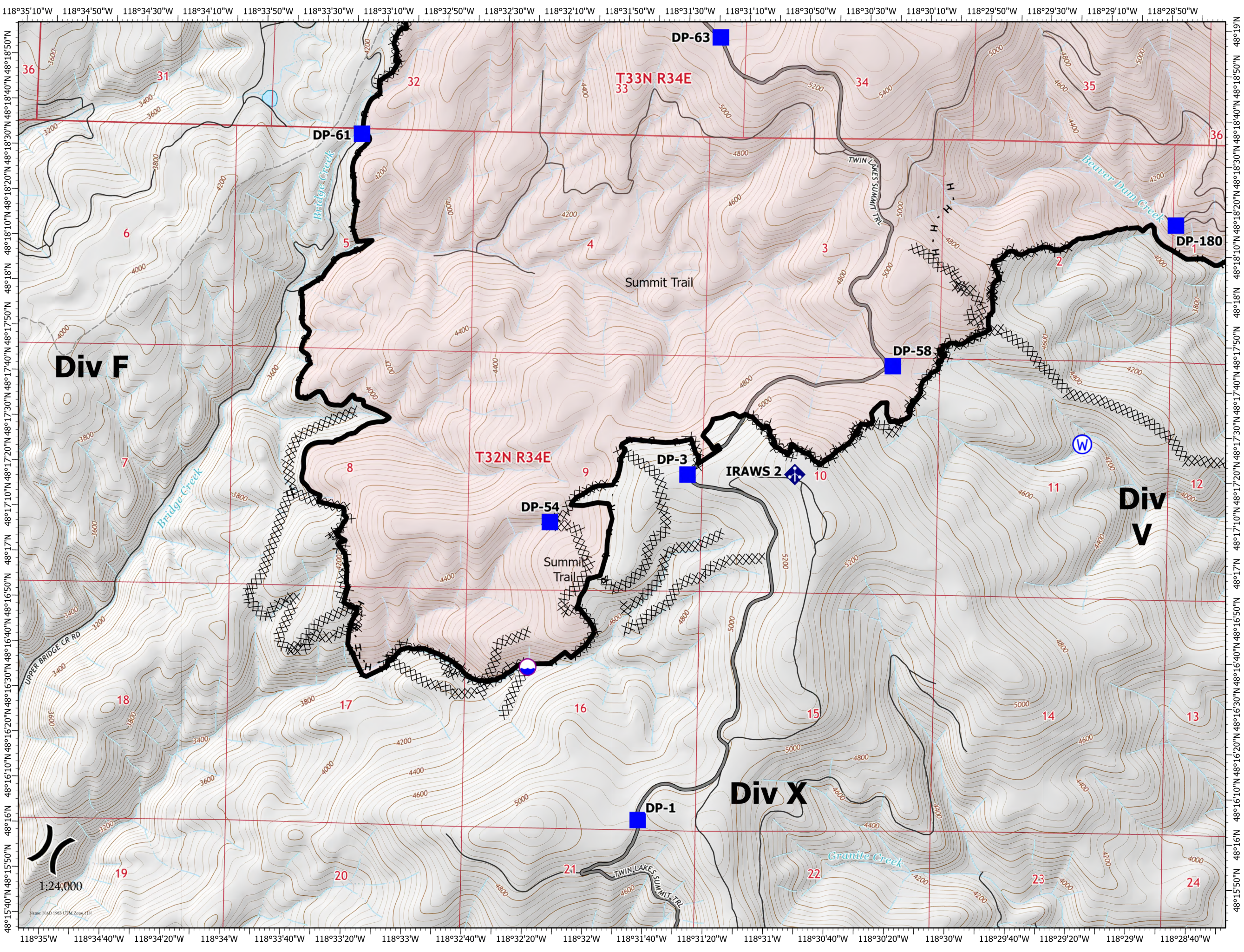
45,880 Acres
on 08/18/2021 at 2130

August 20 2021



Page 15 of 16

- Dip Site
- Division Break
- Drop Point
- Mobile Weather Unit
- Water Source
- Completed Dozer Line
- Completed Hand Line
- Completed Road as Line
- Contained Line
- Other
- Fire Perimeter
- State or Territory
- Main Route - Unimproved
- Local Road
- 4WD
- County or Equivalent



1:24,000

Name: 1540 1983 UTM Zone 11E

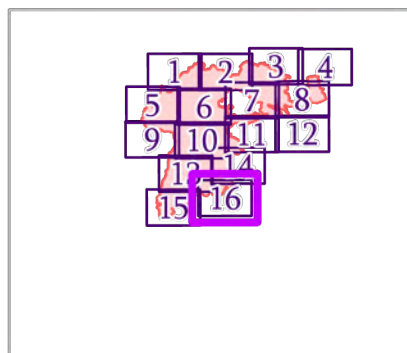
IAP MAP

Summit Trail Fire

WA-COA-200087

45,880 Acres
on 08/18/2021 at 2130

August 20 2021



Page 16 of 16

- Drop Point
- ✕ Closure
- H Lookout
- Hot Spot - Spot Fire
- 🏠 Water Development or Draft Site
- ➡ Dozer Push
- 📡 Repeater
- ⊙ Water Source
- ⊗ Completed Dozer Line
- H Completed Hand Line
- R Completed Road as Line
- Retardant Drop
- ┌ Fire Edge
- ▬ Contained Line
- Other
- Fire Perimeter
- State or Territory
- ▬ Main Route - Improved
- ▬ Local Road

