

Jurisdiction Map

Summit Trail Fire

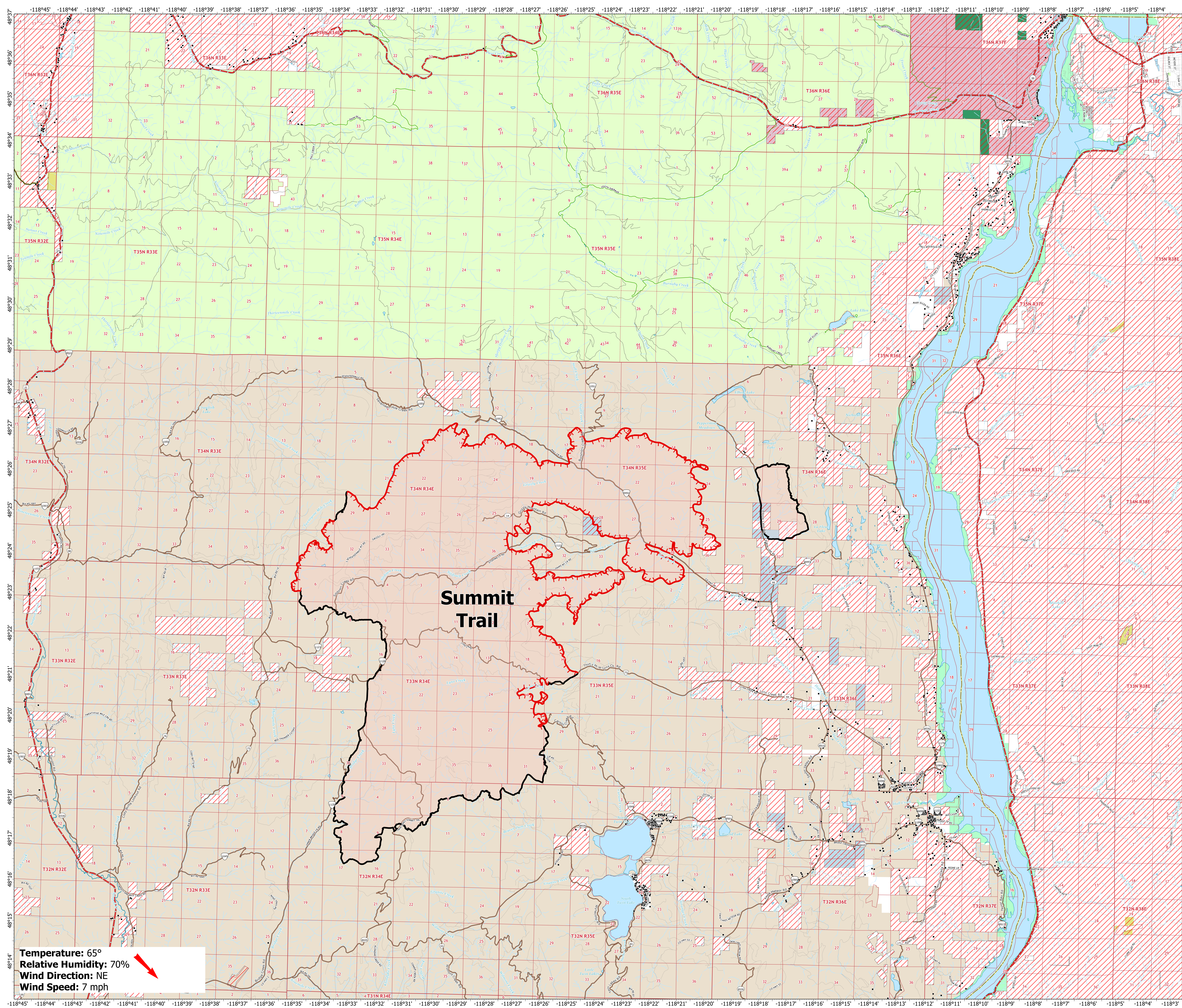
WA-COA-200087

August 21, 2021



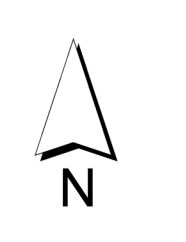
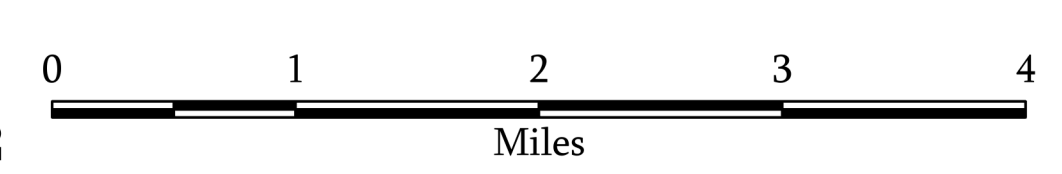
45,466 acres on 08/20/2021 at 1900

- Fire Edge
- Contained Line
- Other
- Wildfire Daily Fire Perimeter
- Tribal Lands**
- Colville Confederated Tribes
- Indian Allotment Trust Lands
- Non-DNR State Lands**
- WA State Parks and Recreation Commission
- WA Dept of Fish and Wildlife
- Other State
- Federal Lands**
- US Forest Service
- National Park Service
- US Fish and Wildlife Service
- US Bureau of Land Management
- US Bureau of Reclamation
- Army Corps of Engineers
- Other Federal
- Other Lands**
- County, Municipal or Other Lands
- Private
- DNR_Jurisdiction
- Structures



Summit Trail

Temperature: 65°
 Relative Humidity: 70%
 Wind Direction: NE
 Wind Speed: 7 mph



1:50,000