

# IAP MAP

## Summit Trail Fire

WA-COA-200087

45,556 Acres  
on 08/22/2021 at 1945

August 23, 2021

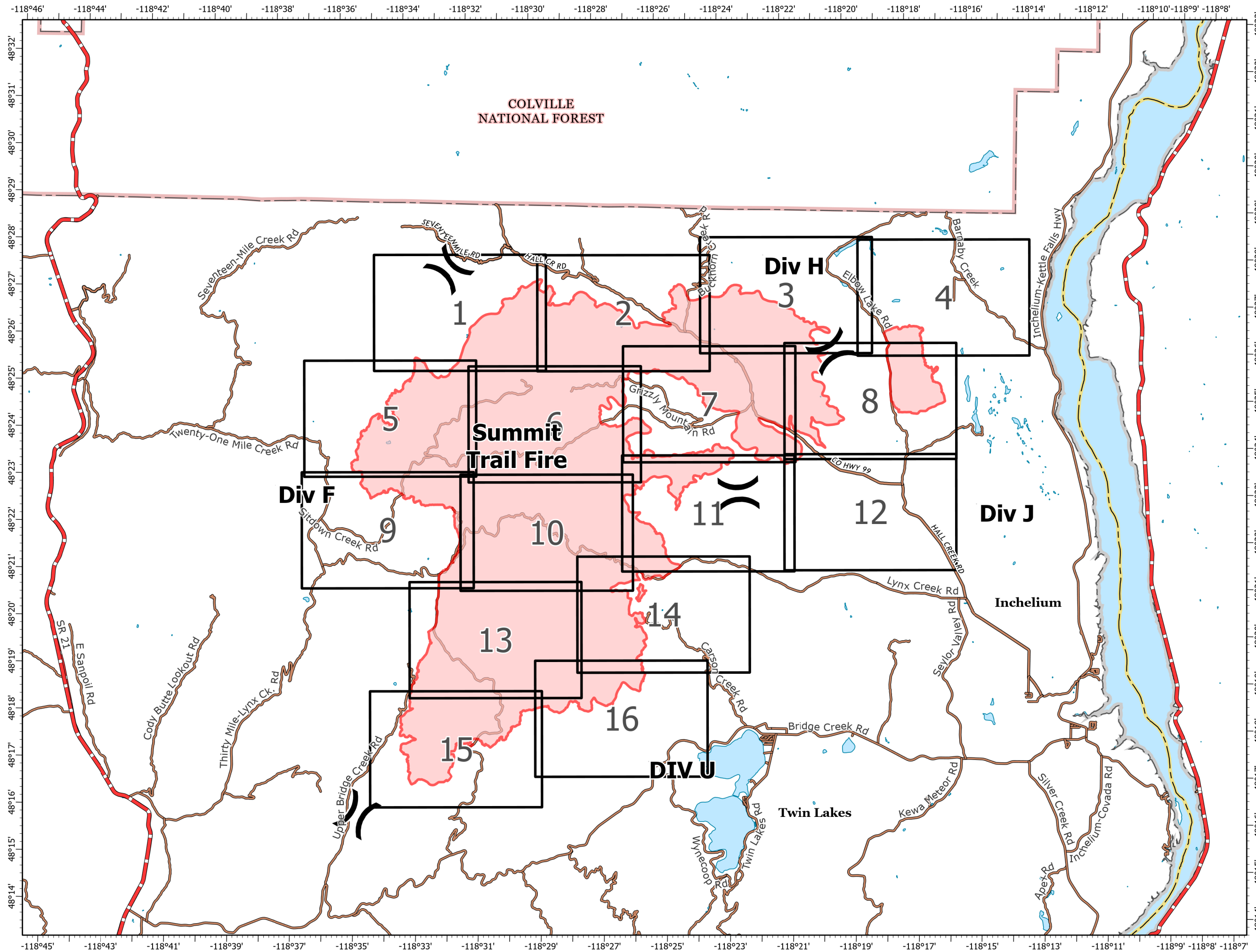


- (X) Division Break
- Fire Perimeter
- Additional Rd Selections
- Comprehensive Roads Hosted
- Owner
  - BIA
  - City
  - County
  - Other Drive-able
  - Other Not Drive-able
  - Private
  - State
  - Tribe
  - Highway

**Daily Weather**  
Temperature: 70°  
Relative Humidity: 30%  
Wind Direction: NW  
Wind Speed: 7 mph



1:140,000  
NAD 1983  
UTM 11N



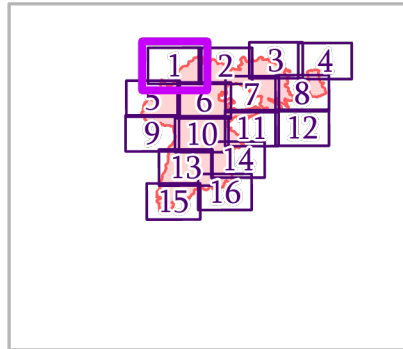
# IAP MAP

## Summit Trail Fire

WA-COA-200087

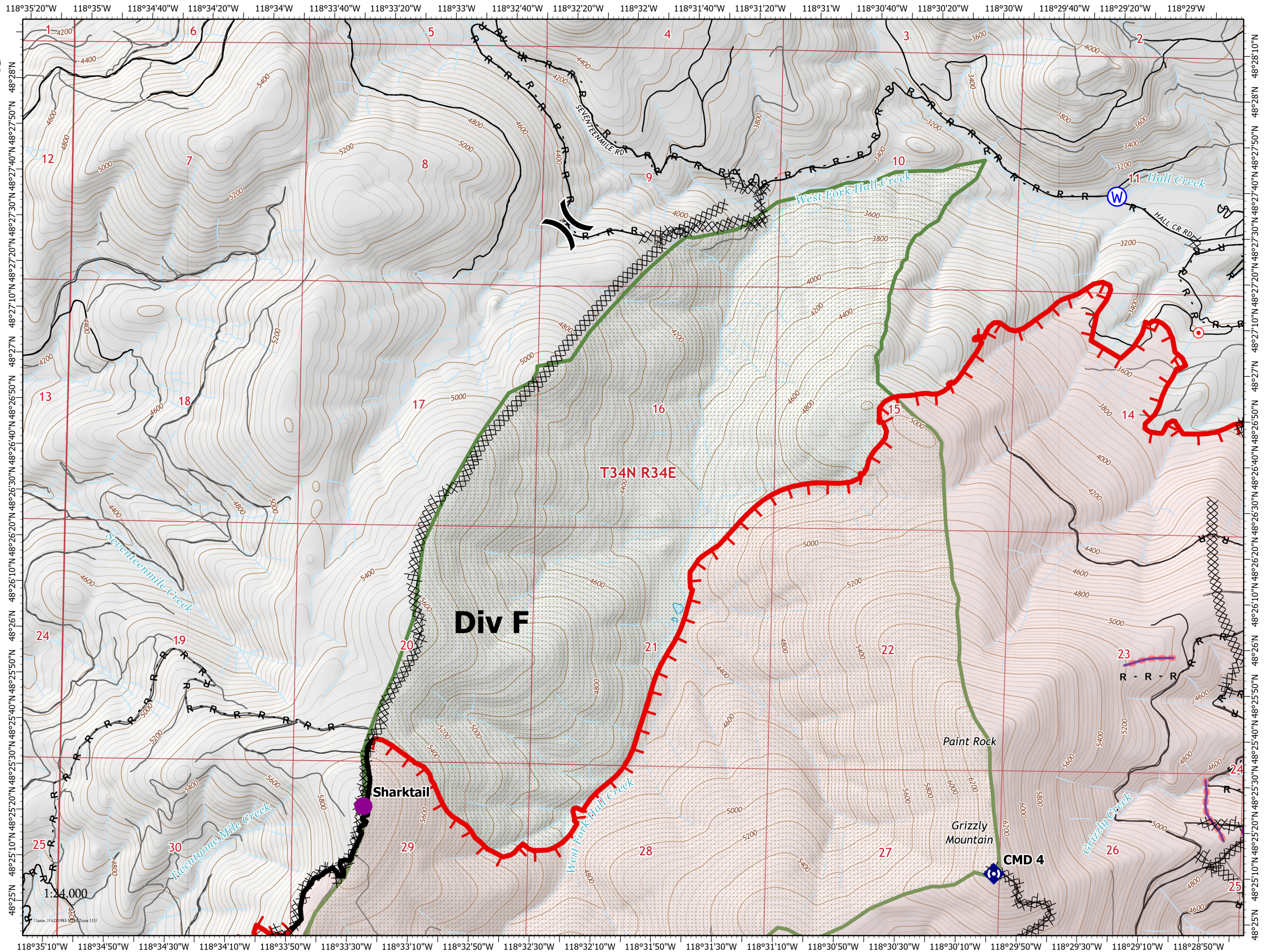
45,556 Acres  
on 08/22/2021 at 1945

August 23, 2021



Page 1 of 16

- Helispot
- ) Division Break
- Drop Point
- Hot Spot - Spot Fire
- ⬢ Repeater
- W Water Source
- X Completed Dozer Line
- R Completed Road as Line
- Retardant Drop
- ┌ Fire Edge
- Contained Line
- Fire Perimeter
- State or Territory
- Local Road
- County or Equivalent
- Wilderness Area
- Driveable
- Not Driveable



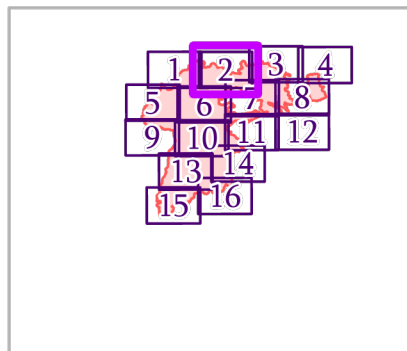
# IAP MAP

## Summit Trail Fire

WA-COA-200087

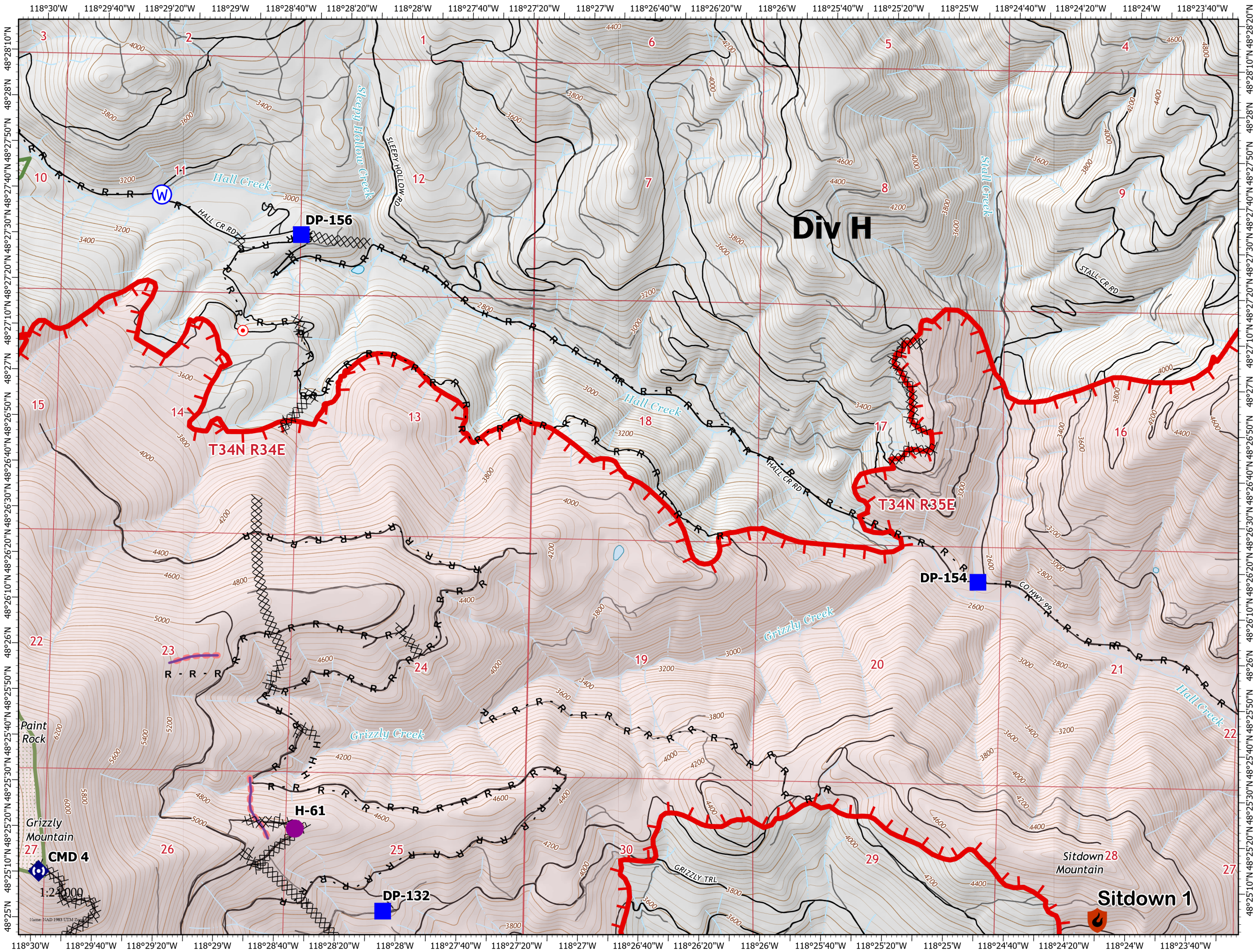
45,556 Acres  
on 08/22/2021 at 1945

August 23, 2021



Page 2 of 16

- Helispot
- Drop Point
- Hot Spot - Spot Fire
- Repeater
- Water Source
- Completed Dozer Line
- Completed Hand Line
- Completed Road as Line
- Retardant Drop
- Fire Edge
- Fire Perimeter
- State or Territory
- Local Road
- 4WD
- County or Equivalent
- Wilderness Area
- Driveable
- Not Driveable



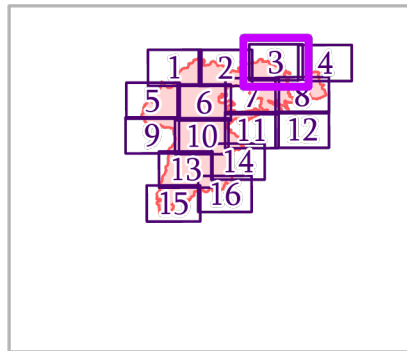
# IAP MAP

## Summit Trail Fire

WA-COA-200087

45,556 Acres  
on 08/22/2021 at 1945

















August 23, 2021

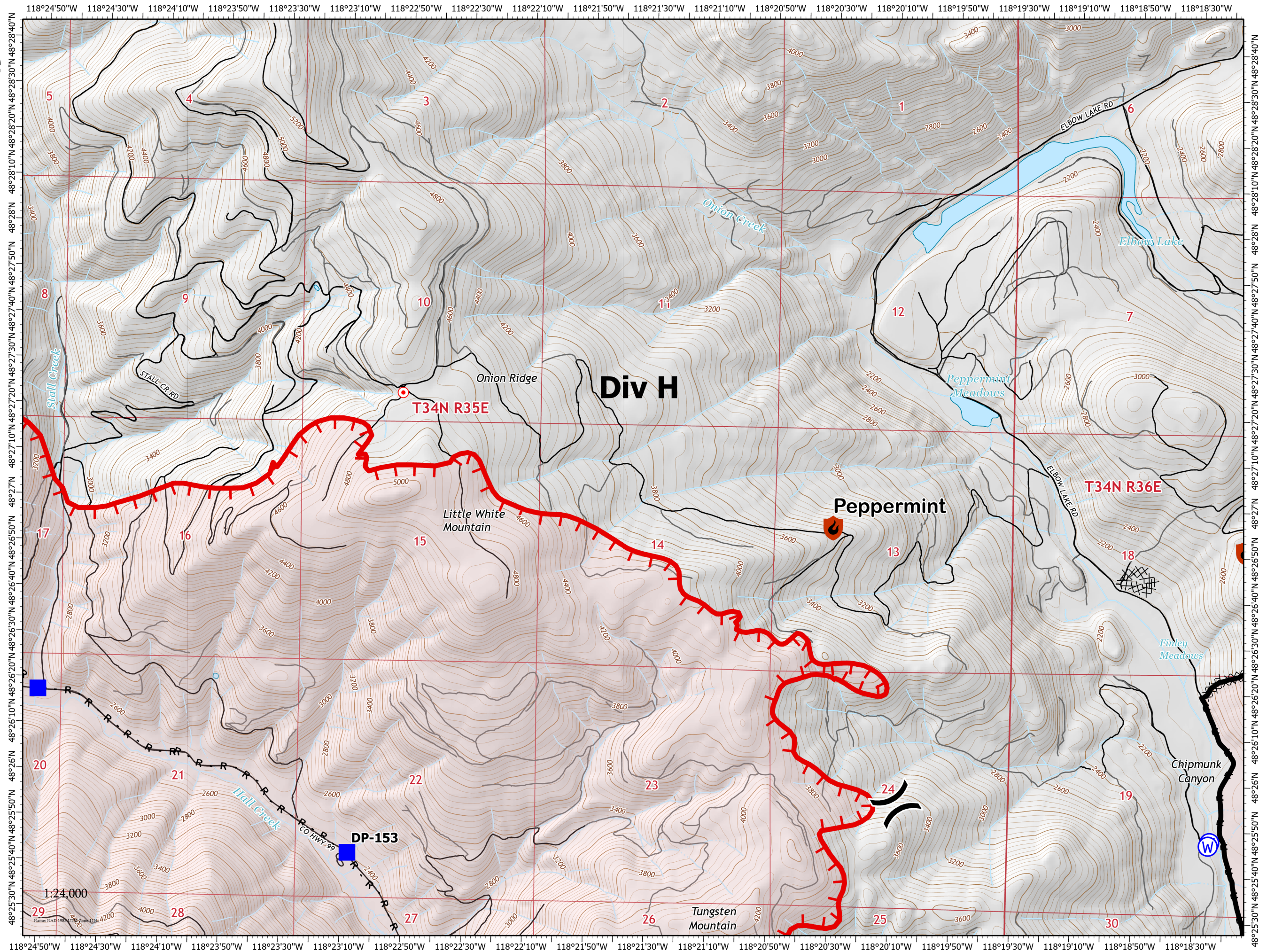


Page 3 of 16

### New Starts

### Containment

-  Out
-  Division Break
-  Drop Point
-  Hot Spot - Spot Fire
-  Water Source
-  Completed Dozer Line
-  Completed Road as Line
-  Fire Edge
-  Contained Line
-  Fire Perimeter
-  State or Territory
-  Local Road
-  4WD
-  County or Equivalent
-  Drivable
-  Not Drivable



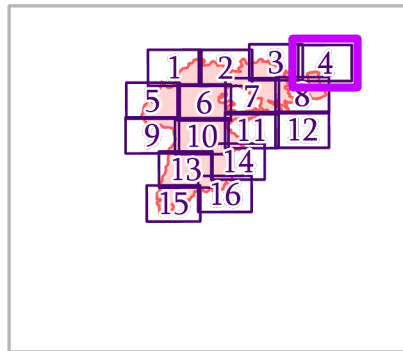
# IAP MAP

## Summit Trail Fire

WA-COA-200087

45,556 Acres  
on 08/22/2021 at 1945













August 23, 2021

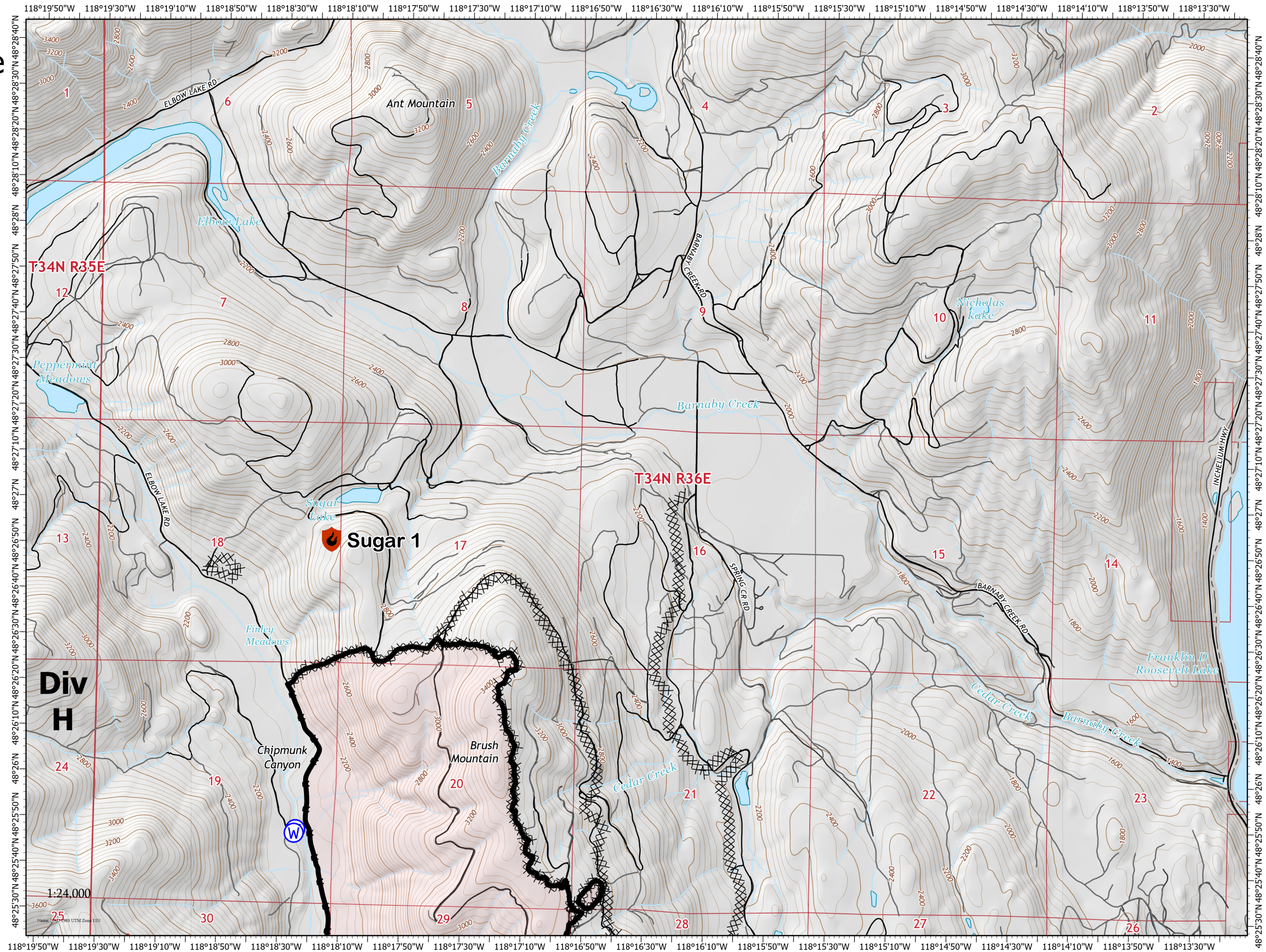


Page 4 of 16

New Starts

Containment

-  Out
-  Drop Point
-  Water Source
-  Completed Dozer Line
-  Completed Road as Line
-  Contained Line
-  Fire Perimeter
-  State or Territory
-  Local Road
-  County or Equivalent
-  Driveable
-  Not Driveable



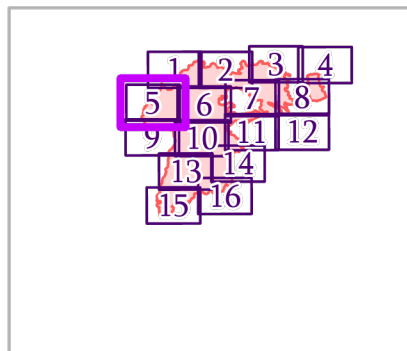
# IAP MAP

## Summit Trail Fire

WA-COA-200087

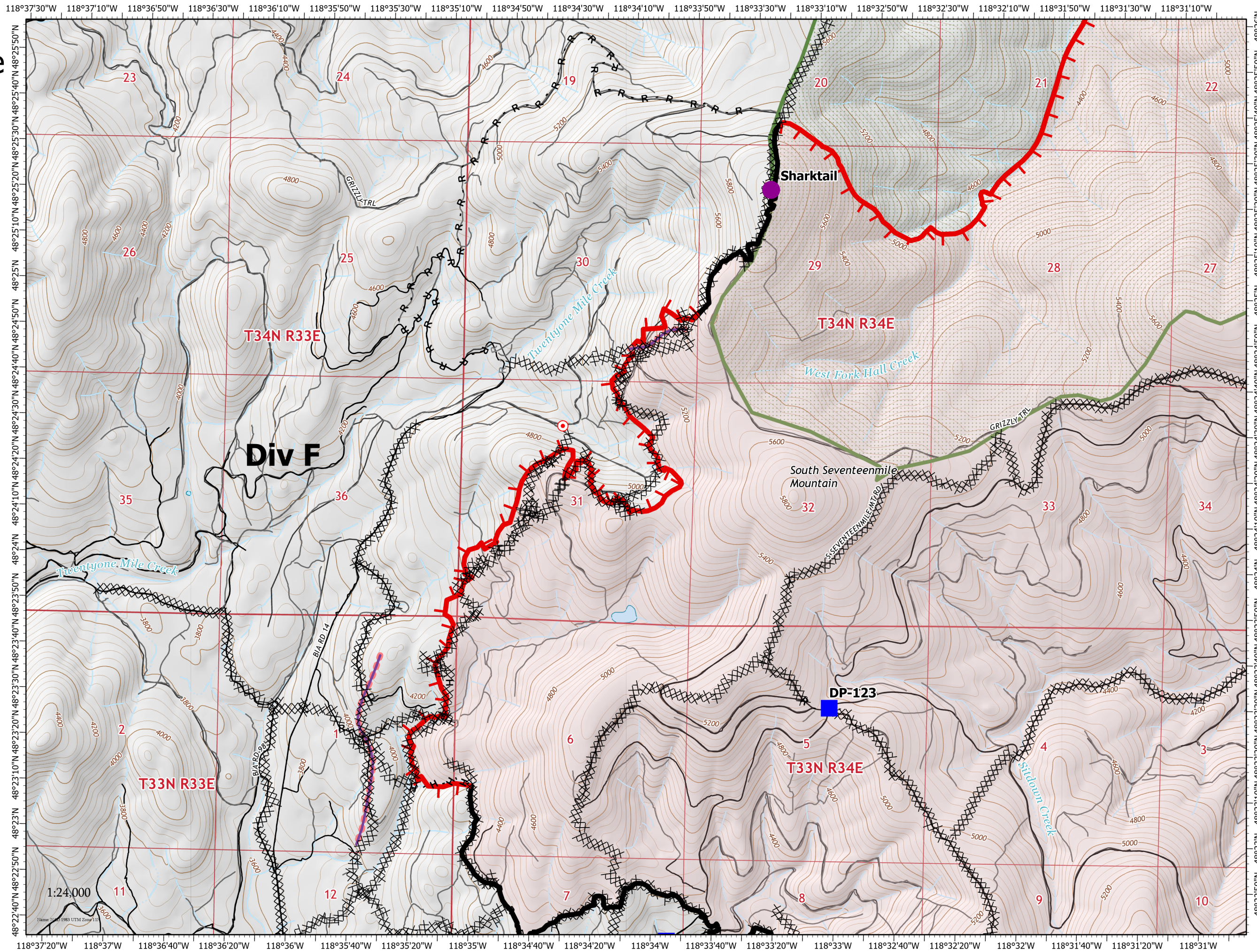
45,556 Acres  
on 08/22/2021 at 1945

August 23, 2021



Page 5 of 16

- Helispot
- Drop Point
- Hot Spot - Spot Fire
- ⊗ Completed Dozer Line
- H Completed Hand Line
- R Completed Road as Line
- R Planned Road as Line
- Retardant Drop
- ┌ Fire Edge
- Contained Line
- Fire Perimeter
- State or Territory
- Local Road
- County or Equivalent
- Wilderness Area
- Drivable
- Not Drivable



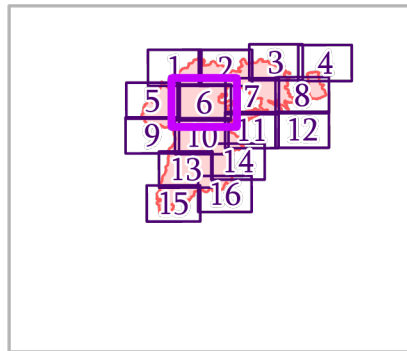
# IAP MAP

## Summit Trail Fire

WA-COA-200087

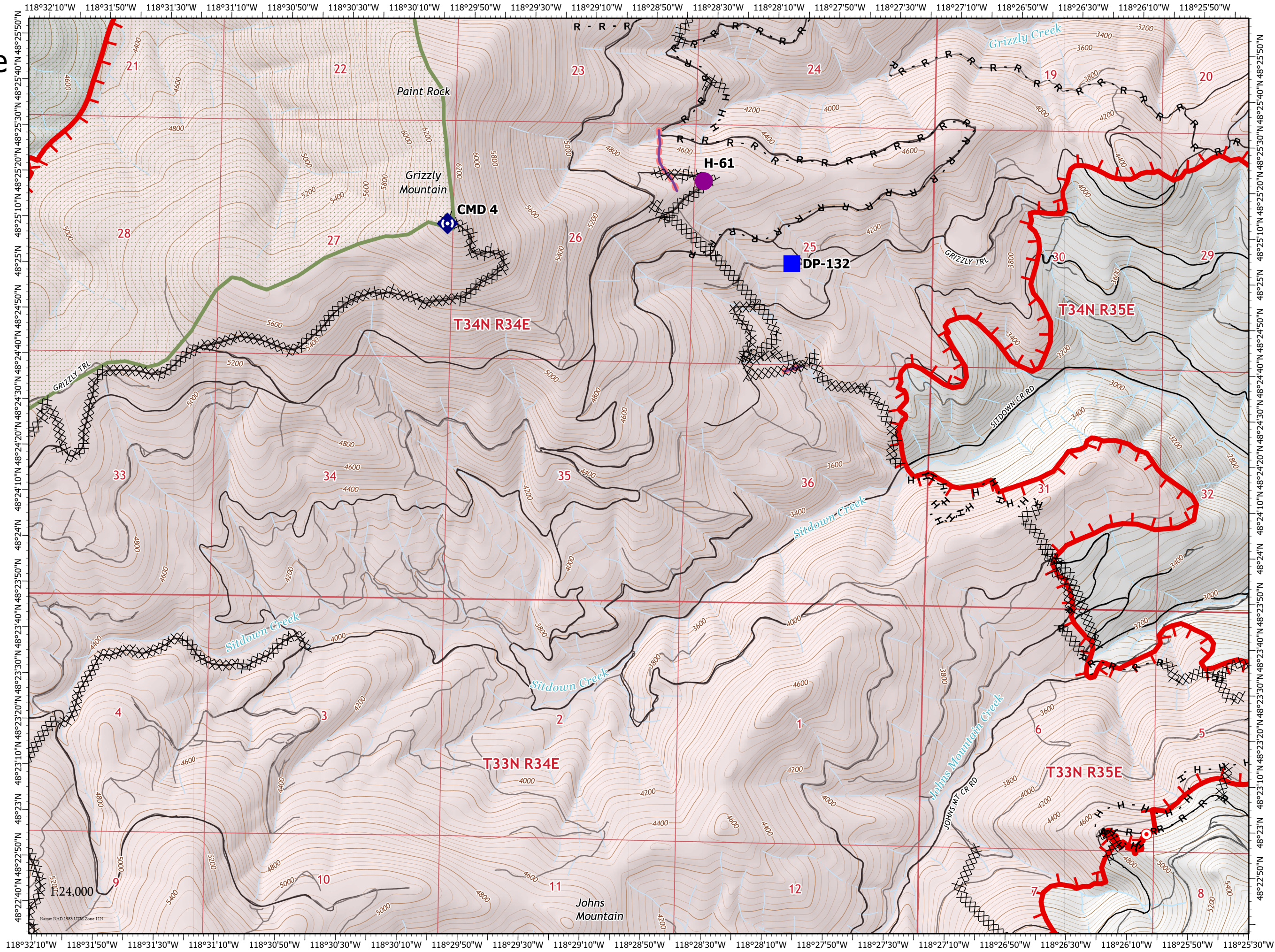
45,556 Acres  
on 08/22/2021 at 1945

August 23, 2021



Page 6 of 16

- Helispot
- Drop Point
- Hot Spot - Spot Fire
- ◆ Repeater
- ⊗ Completed Dozer Line
- H Completed Hand Line
- R Completed Road as Line
- Retardant Drop
- ┌ Fire Edge
- Fire Perimeter
- State or Territory
- Local Road
- County or Equivalent
- Wilderness Area
- Driveable
- Not Driveable



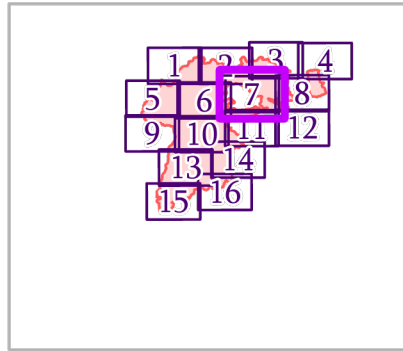
# IAP MAP

## Summit Trail Fire

WA-COA-200087

45,556 Acres  
on 08/22/2021 at 1945















August 23, 2021

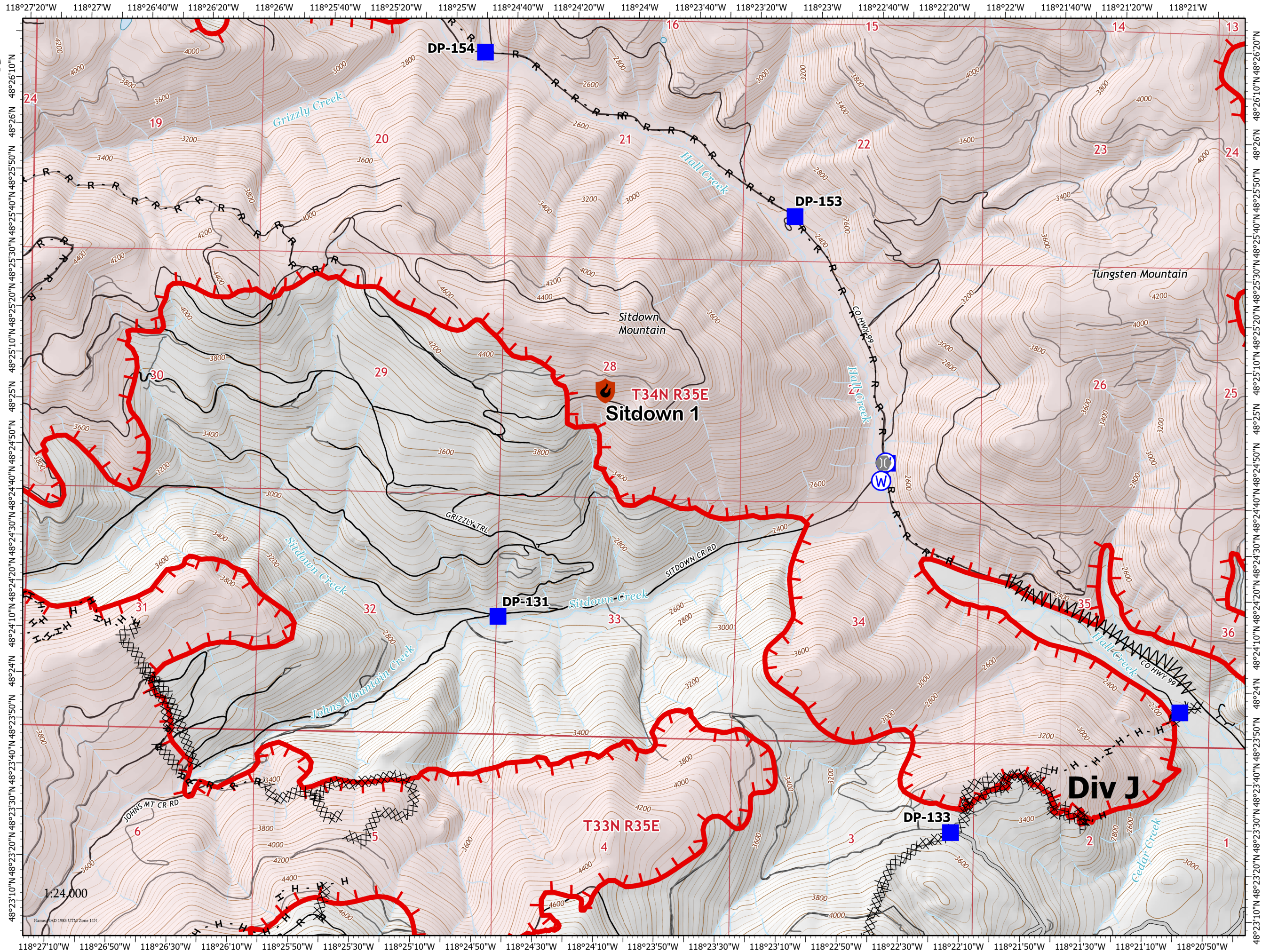


Page 7 of 16

### New Starts

### Containment

-  Out
-  Drop Point
-  Hot Spot - Spot Fire
-  Bridge
-  Water Source
-  Completed Dozer Line
-  Completed Fuel Break
-  Completed Hand Line
-  Completed Road as Line
-  Access or Improved Road
-  Fire Edge
-  Fire Perimeter
-  State or Territory
-  Local Road
-  County or Equivalent
-  Driveable





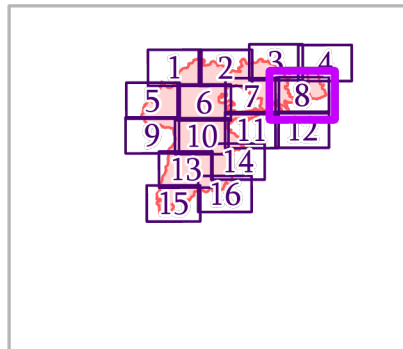
# IAP MAP

## Summit Trail Fire

WA-COA-200087

45,556 Acres  
on 08/22/2021 at 1945

















August 23, 2021

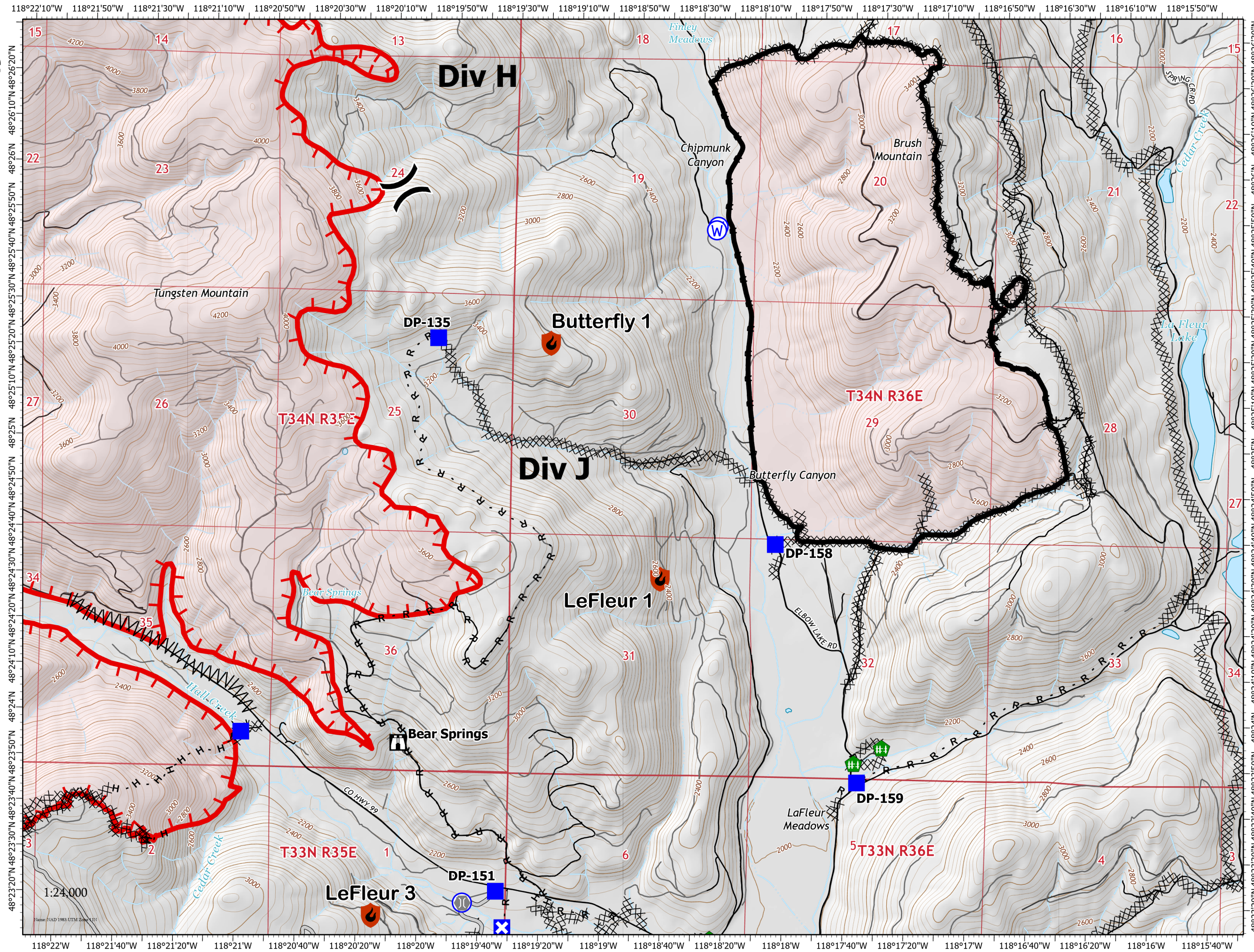


Page 8 of 16

### New Starts

### Containment

-  Out
-  Division Break
-  Drop Point
-  Closure
-  Lookout
-  Bridge
-  Fence - Cut/Damaged
-  Water Source
-  Completed Dozer Line
-  Completed Fuel Break
-  Completed Hand Line
-  Completed Road as Line
-  Access or Improved Road
-  Fire Edge
-  Contained Line
-  Fire Perimeter



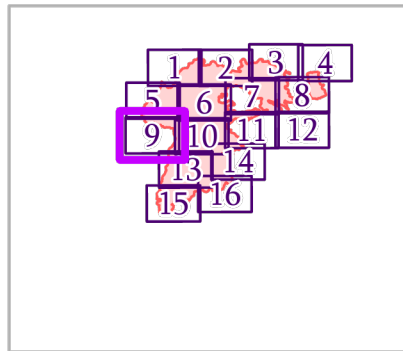
# IAP MAP

## Summit Trail Fire

WA-COA-200087

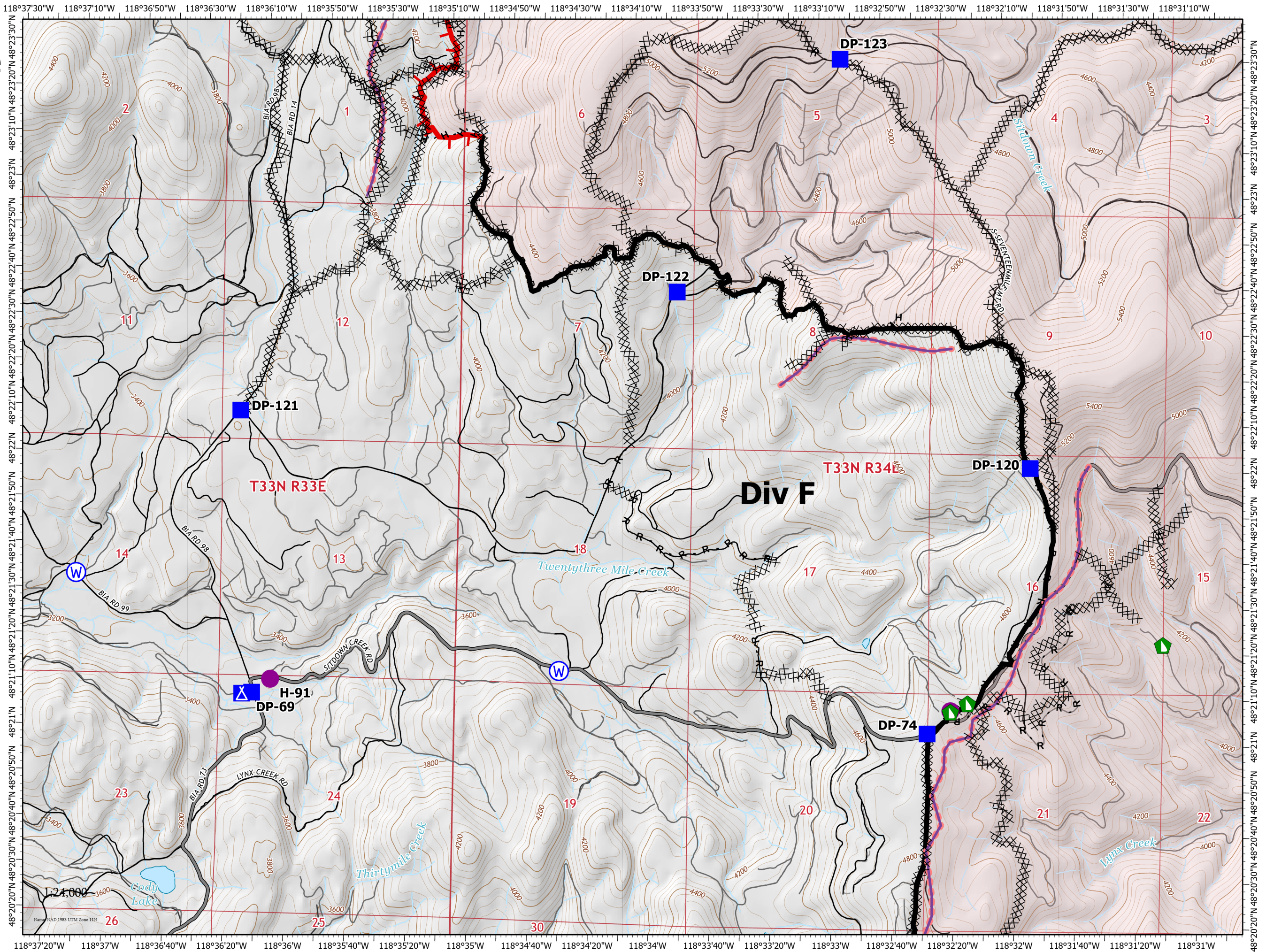

45,556 Acres  
on 08/22/2021 at 1945

August 23, 2021



Page 9 of 16

- Helispot
- Drop Point
- ▲ Camp
- ▲ Dozer Push
- ⊙ Water Source
- ⊗ Completed Dozer Line
- H Completed Hand Line
- R Completed Road as Line
- Retardant Drop
- ┌ Fire Edge
- Contained Line
- Fire Perimeter
- State or Territory
- Main Route - Unimproved
- Local Road
- 4WD
- County or Equivalent
- Driveable
- Not Driveable



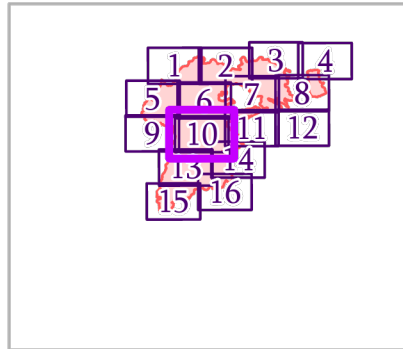
# IAP MAP

## Summit Trail Fire

WA-COA-200087

45,556 Acres  
on 08/22/2021 at 1945

August 23, 2021

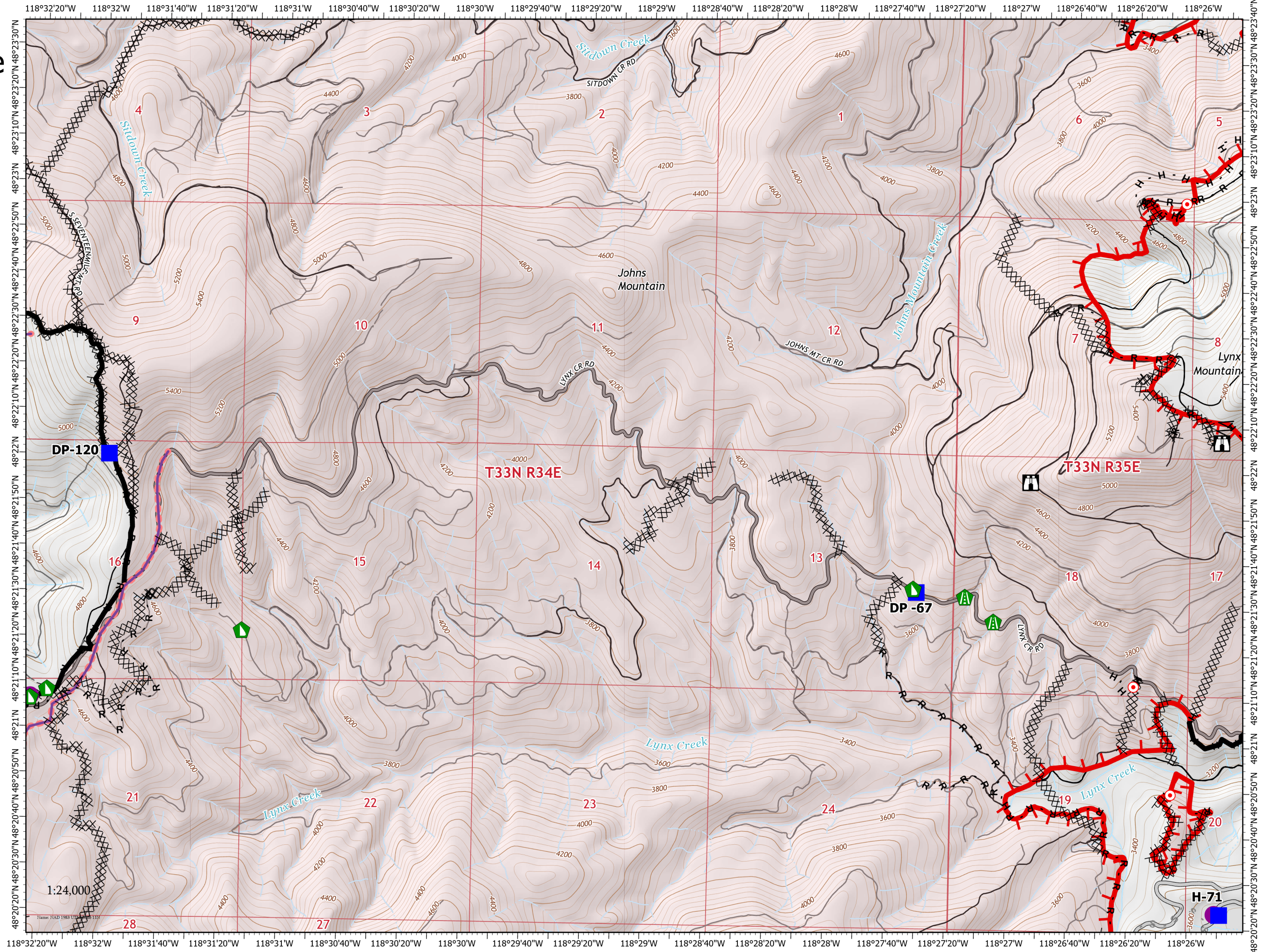


Page 10 of 16

- Helispot
- Drop Point
- Lookout
- Hot Spot - Spot Fire
- Structure Wrap
- Road Repair
- Dozer Push
- Completed Dozer Line
- Completed Fuel Break
- Completed Hand Line
- Completed Road as Line
- Planned Secondary Line
- Access or Improved Road
- Retardant Drop
- Fire Edge
- Contained Line
- Fire Perimeter
- State or Territory
- Main Route - Unimproved



Miles



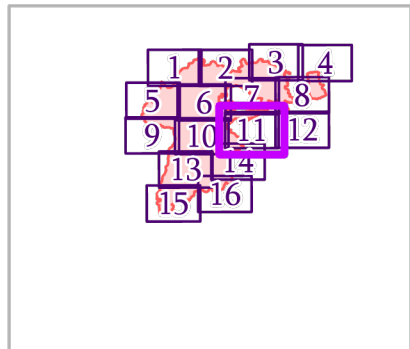
# IAP MAP

## Summit Trail Fire

WA-COA-200087

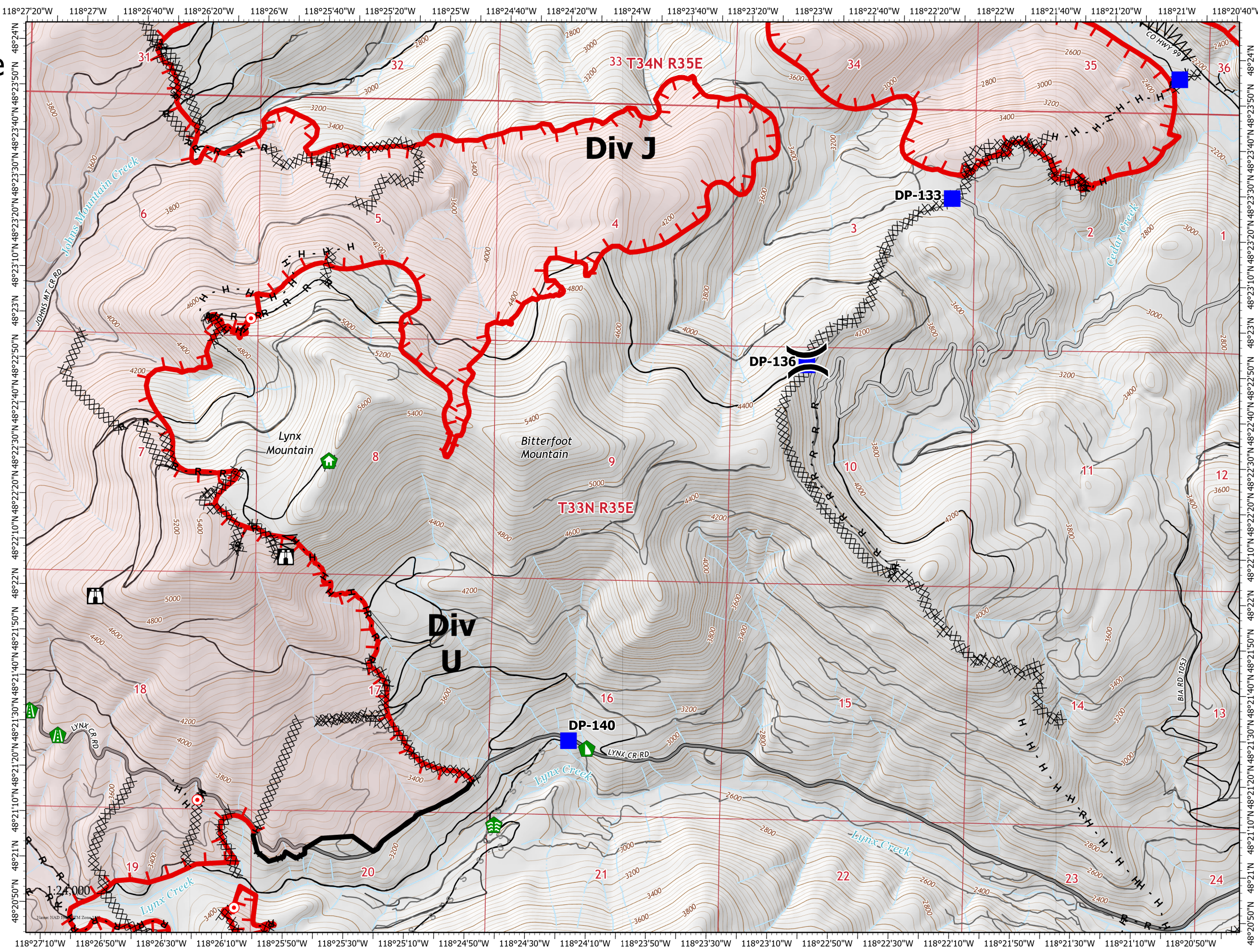
45,556 Acres  
on 08/22/2021 at 1945

August 23, 2021



Page 11 of 16

- Division Break
- Drop Point
- Lookout
- Hot Spot - Spot Fire
- Structure Wrap
- Stream Crossing
- Road Repair
- Dozer Push
- Completed Dozer Line
- Completed Fuel Break
- Completed Hand Line
- Completed Road as Line
- Planned Secondary Line
- Access or Improved Road
- Fire Edge
- Contained Line
- Fire Perimeter
- State or Territory
- Main Route - Unimproved



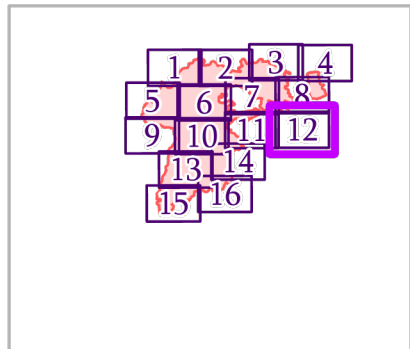
# IAP MAP

## Summit Trail Fire

WA-COA-200087

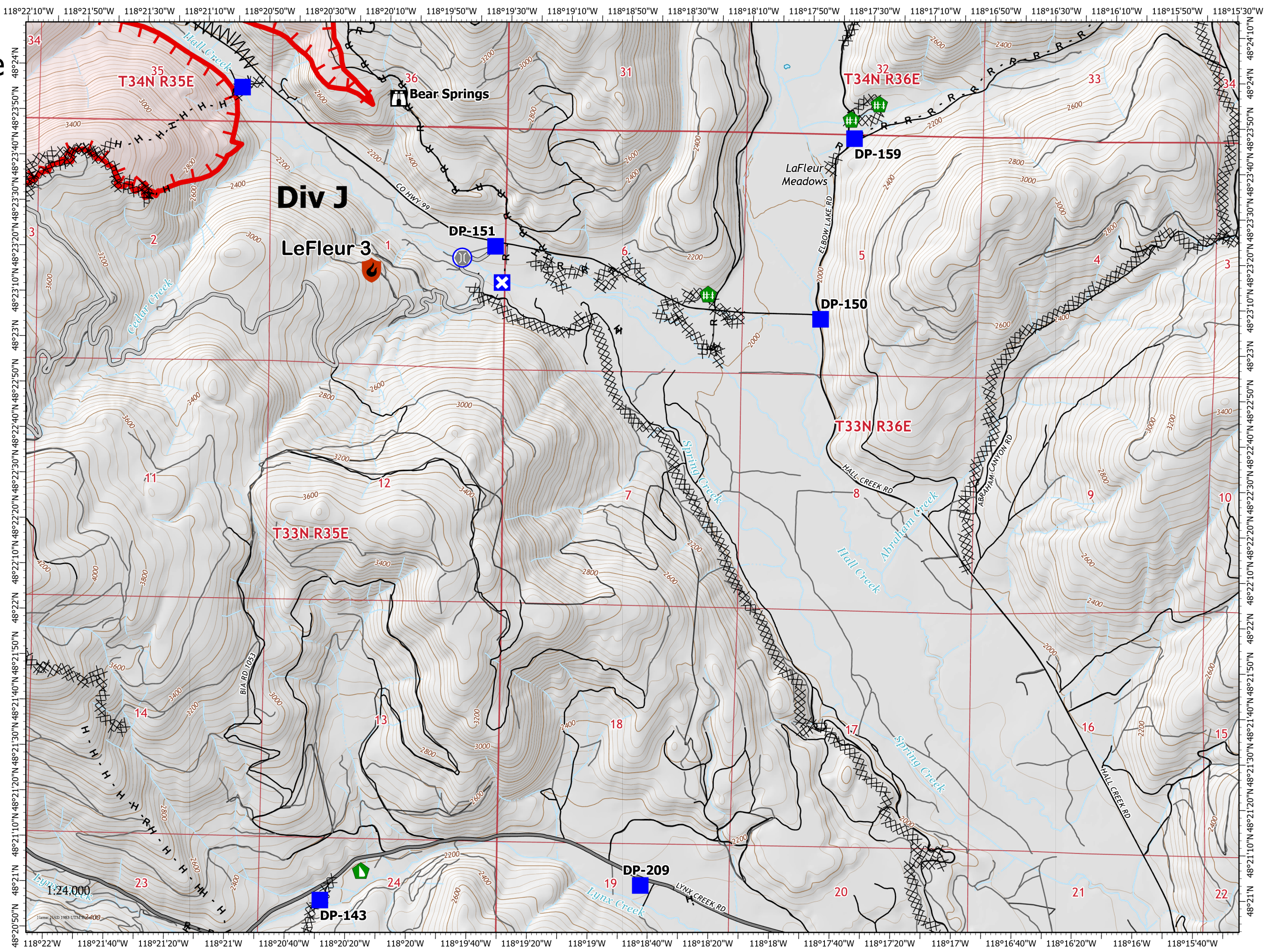
45,556 Acres  
on 08/22/2021 at 1945

August 23, 2021



Page 12 of 16

- New Starts**
- Out
  - Drop Point
  - Closure
  - Lookout
  - Bridge
  - Fence - Cut/Damaged
  - Dozer Push
  - Water Source
- Containment**
- Completed Dozer Line
  - Completed Fuel Break
  - Completed Hand Line
  - Completed Road as Line
  - Access or Improved Road
  - Fire Edge
  - Fire Perimeter
  - State or Territory



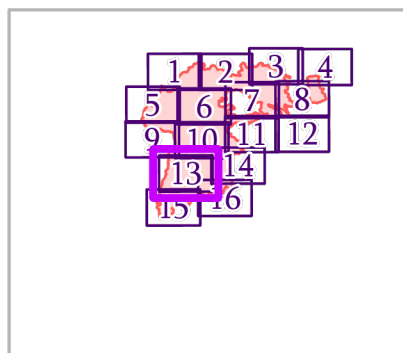
# IAP MAP

## Summit Trail Fire

WA-COA-200087

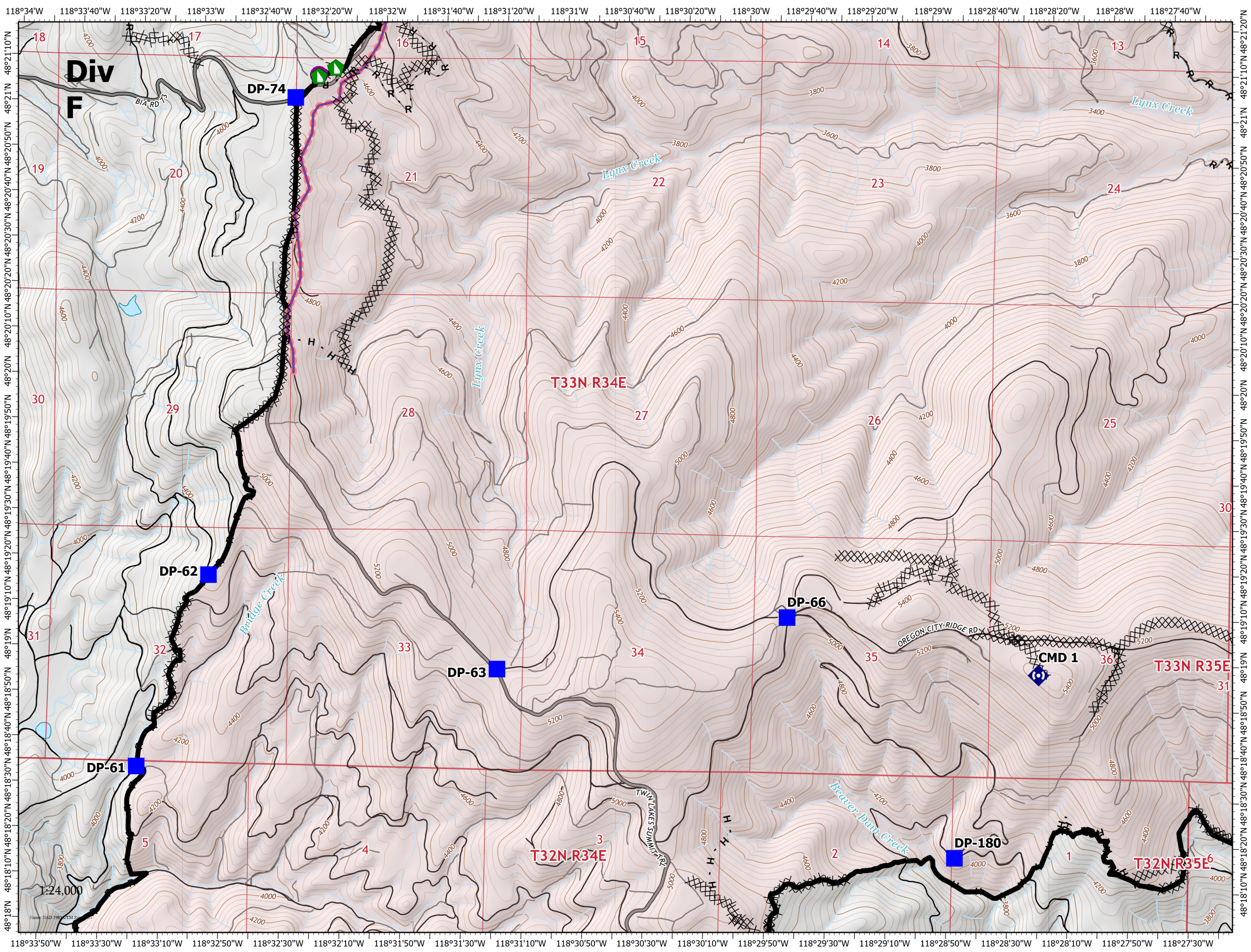
45,556 Acres  
on 08/22/2021 at 1945

August 23, 2021



Page 13 of 16

- Helispot
- Drop Point
- ▲ Dozer Push
- ◆ Repeater
- ⊗ Completed Dozer Line
- H Completed Hand Line
- R Completed Road as Line
- Retardant Drop
- Contained Line
- Fire Perimeter
- State or Territory
- Main Route - Unimproved
- Local Road
- - 4WD
- County or Equivalent
- Driveable
- Not Driveable



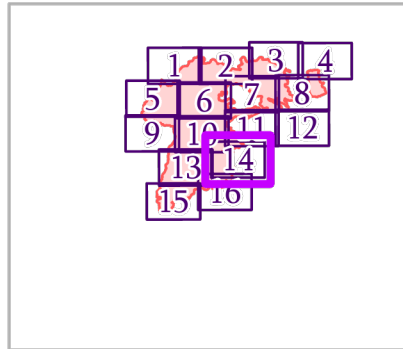
# IAP MAP

## Summit Trail Fire

WA-COA-200087

45,556 Acres  
on 08/22/2021 at 1945
















August 23, 2021



Page 14 of 16

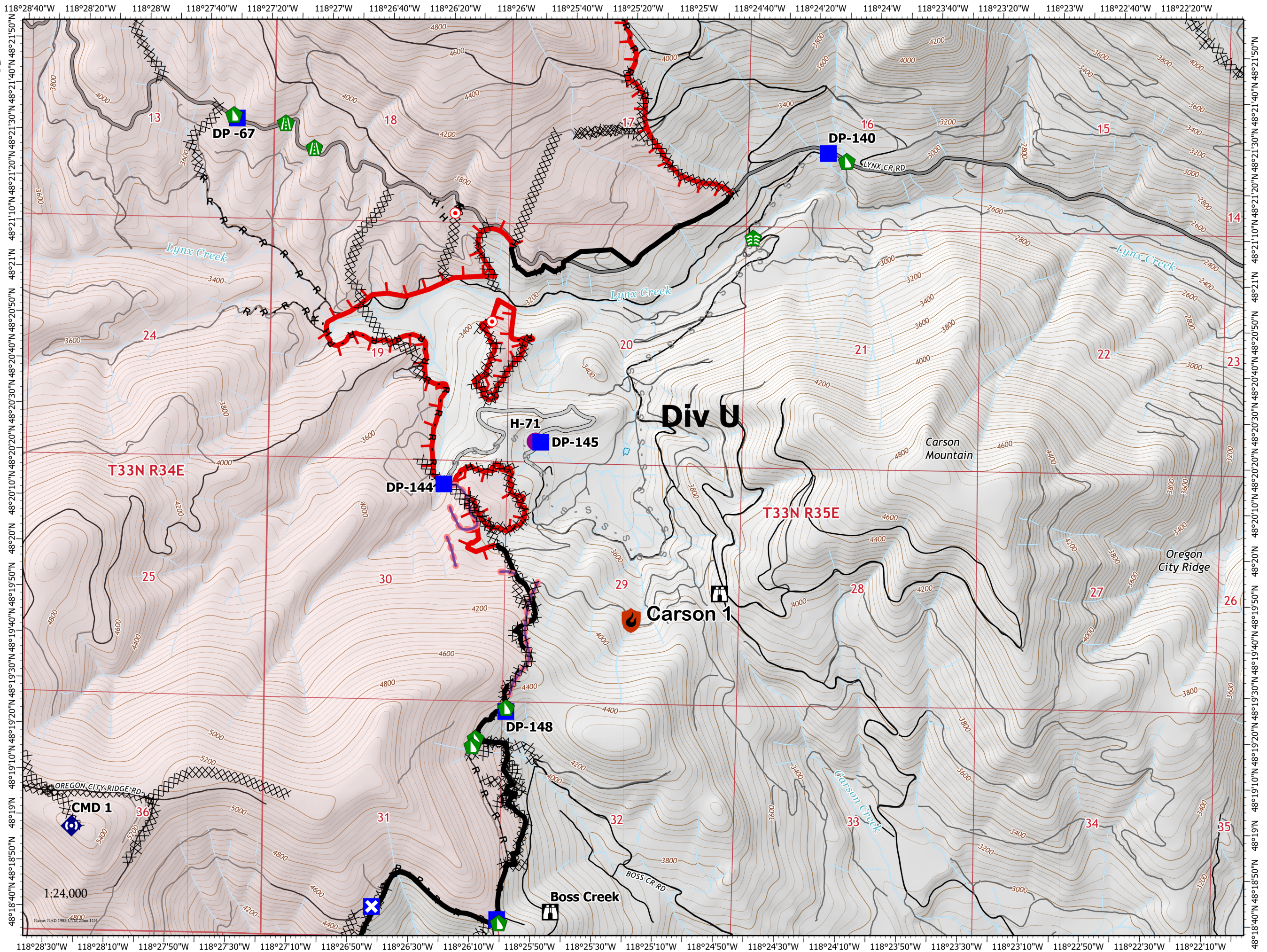
### New Starts

### Containment

-  Out
-  Helispot
-  Drop Point
-  Closure
-  Lookout
-  Hot Spot - Spot Fire
-  Stream Crossing
-  Road Repair
-  Dozer Push
-  Repeater
-  Completed Dozer Line
-  Completed Hand Line
-  Completed Road as Line
-  Planned Secondary Line
-  Access or Improved Road
-  Retardant Drop



Miles



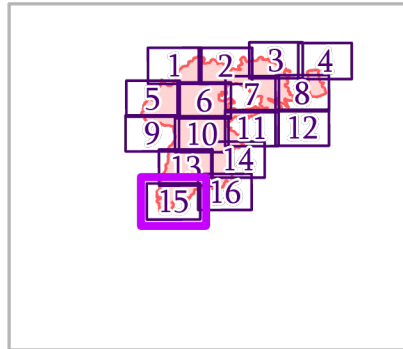
# IAP MAP

## Summit Trail Fire

WA-COA-200087

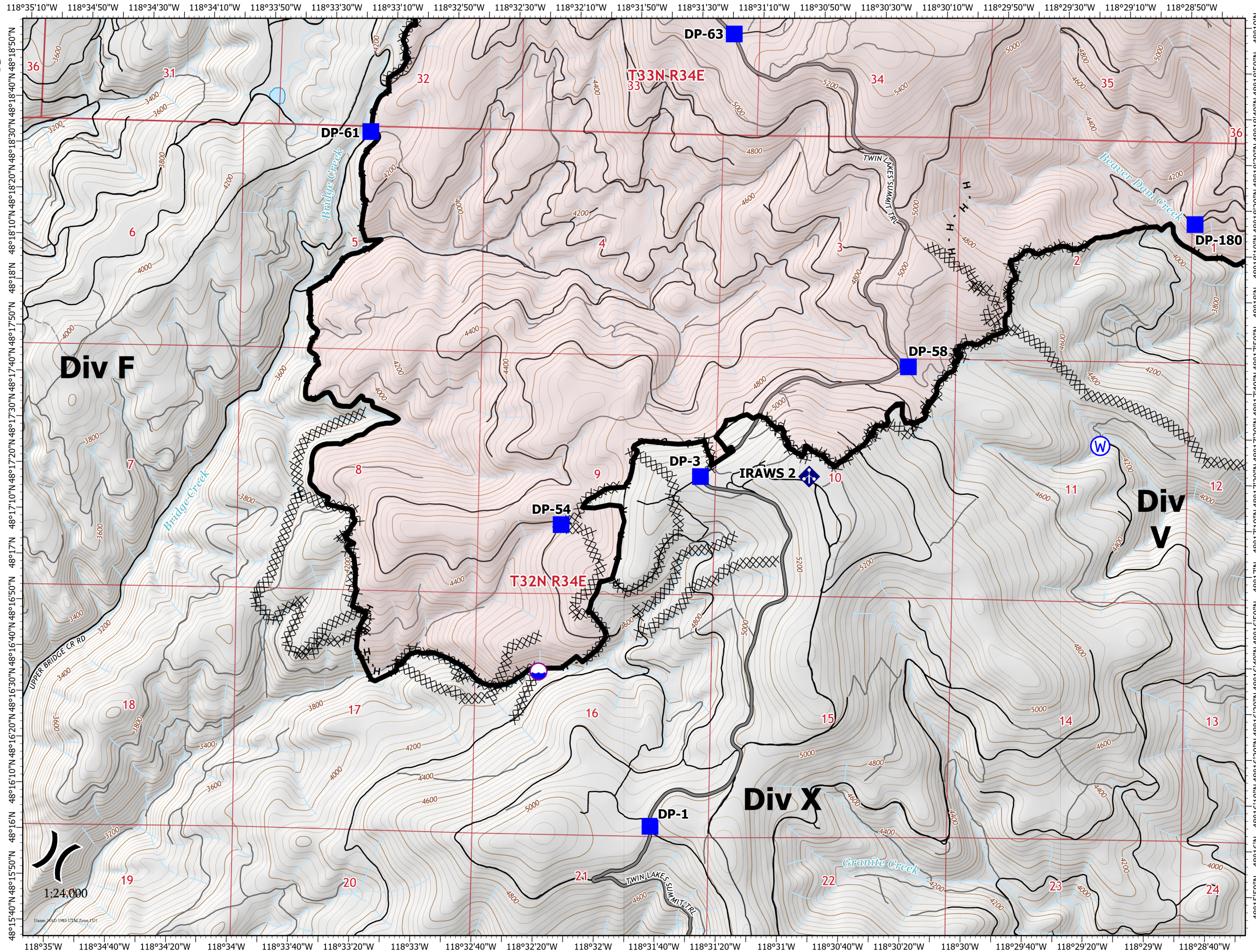
45,556 Acres  
on 08/22/2021 at 1945

August 23, 2021



Page 15 of 16

- Dip Site
- Division Break
- Drop Point
- Mobile Weather Unit
- Water Source
- Completed Dozer Line
- Completed Hand Line
- Completed Road as Line
- Contained Line
- Fire Perimeter
- State or Territory
- Main Route - Unimproved
- Local Road
- 4WD
- County or Equivalent
- Driveable
- Not Driveable





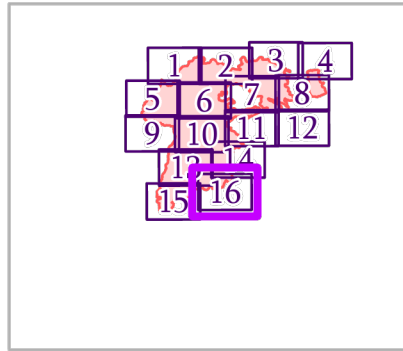
# IAP MAP

## Summit Trail Fire

WA-COA-200087

45,556 Acres  
on 08/22/2021 at 1945

August 23, 2021



Page 16 of 16

- Drop Point
- ✕ Closure
- H Lookout
- Hot Spot - Spot Fire
- 🏠 Water Development or Draft Site
- ➡ Dozer Push
- 📡 Repeater
- ⊙ Water Source
- ⊗ Completed Dozer Line
- H Completed Hand Line
- R Completed Road as Line
- Retardant Drop
- Contained Line
- Fire Perimeter
- State or Territory
- Main Route - Improved
- Local Road
- County or Equivalent
- Drivable



Miles

