

IAP MAP

Summit Trail Fire

WA-COA-200087

45,554 Acres
on 08/23/2021 at 2138

August 25, 2021

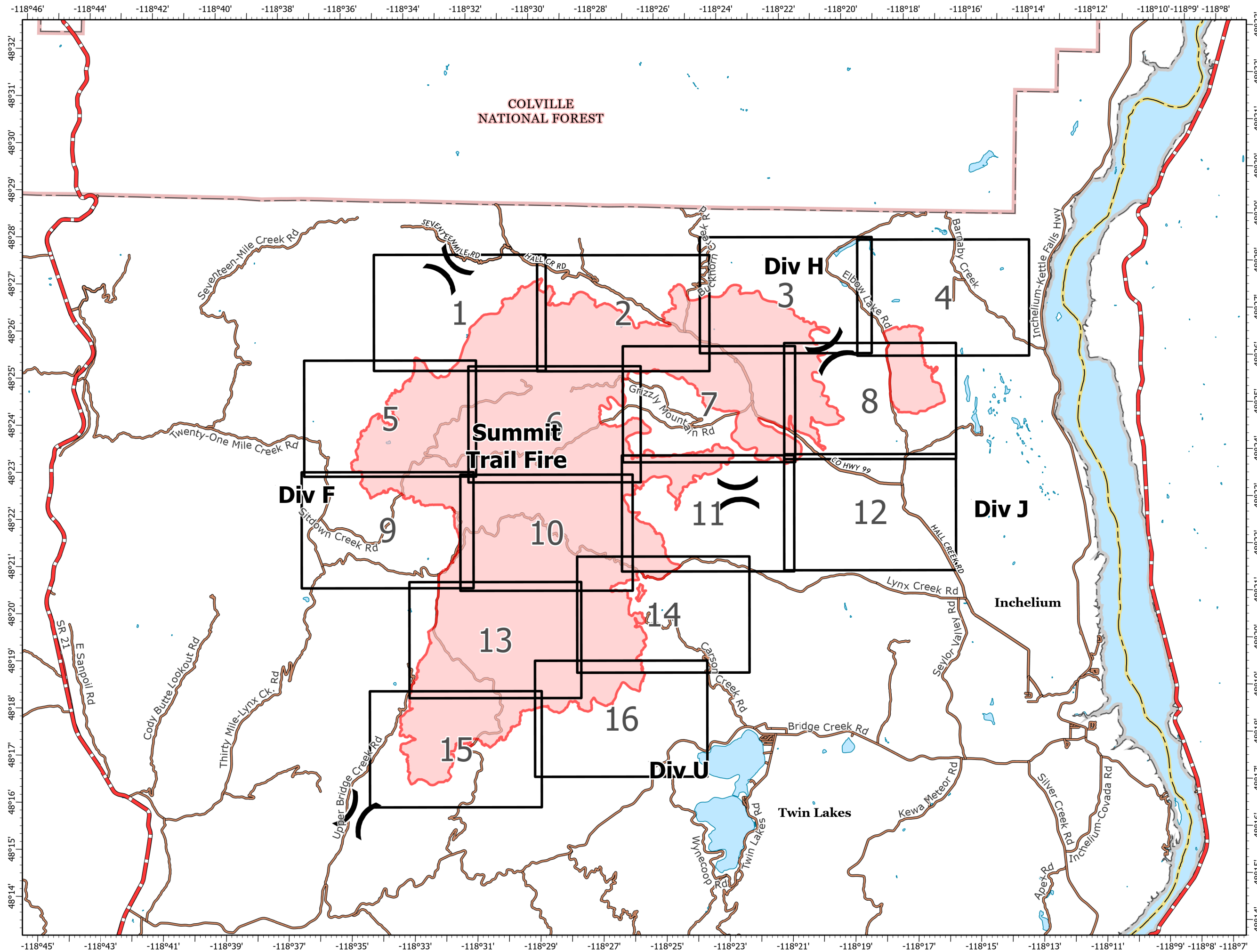


- (X) Division Break
- Fire Perimeter
- Additional Rd Selections
- Comprehensive Roads Hosted
- Owner
 - BIA
 - City
 - County
 - Other Drive-able
 - Other Not Drive-able
 - Private
 - State
 - Tribe
 - Highway

Daily Weather
Temperature: 79°
Relative Humidity: 17%
Wind Direction: S-SW
Wind Speed: 3-7 mph



1:140,000
NAD 1983
UTM 11N



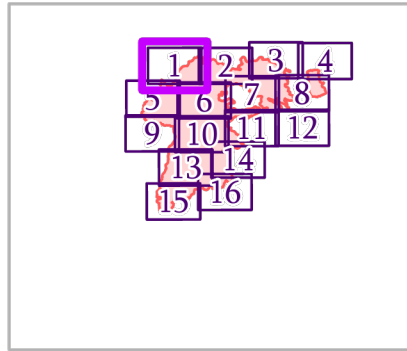
IAP MAP

Summit Trail Fire

WA-COA-200087

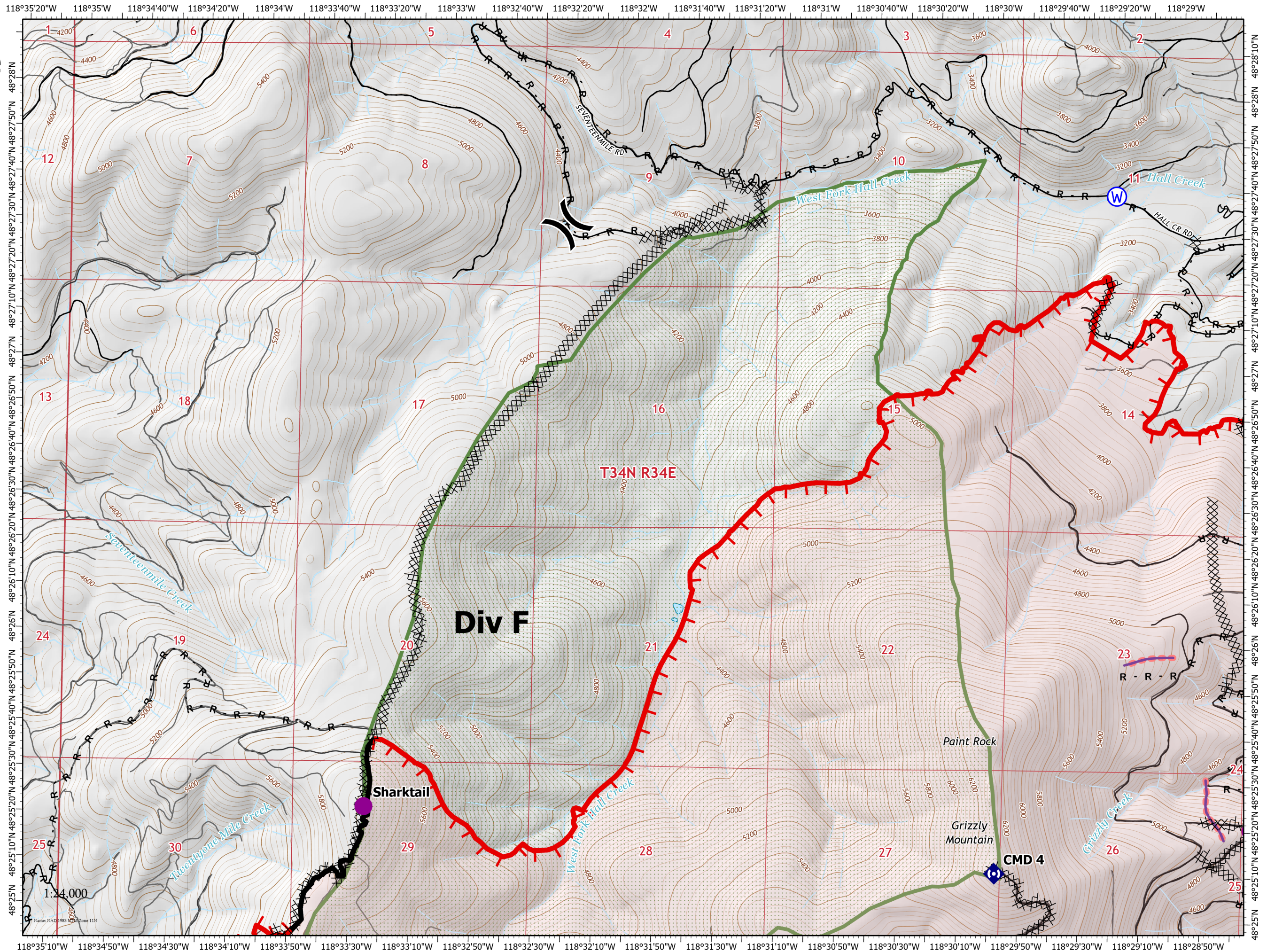

45,554 Acres
on 08/23/2021 at 2138

August 25, 2021



Page 1 of 16

- Helispot
-) Division Break
- Drop Point
- ⬢ Repeater
- ⊙ Water Source
- ⊗ Completed Dozer Line
- R Completed Road as Line
- Retardant Drop
- └ Fire Edge
- Contained Line
- Fire Perimeter
- State or Territory
- Local Road
- County or Equivalent
- Wilderness Area
- Drivable
- Not Drivable



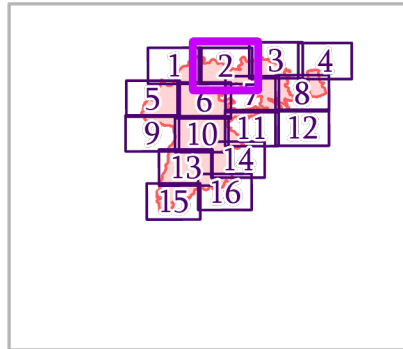
IAP MAP

Summit Trail Fire

WA-COA-200087

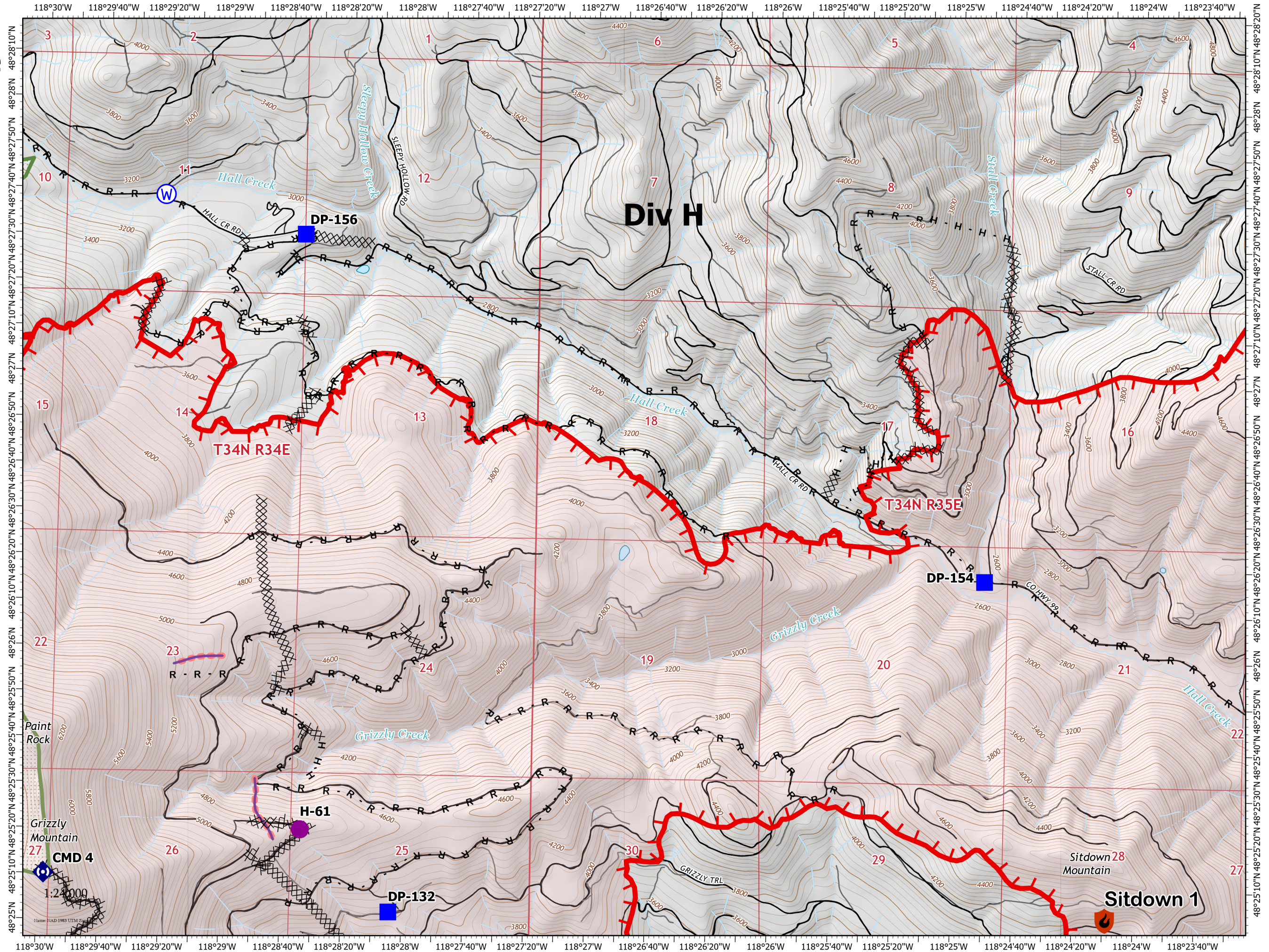
45,554 Acres
on 08/23/2021 at 2138

August 25, 2021



Page 2 of 16

- Helispot
- Drop Point
- Repeater
- Water Source
- Completed Dozer Line
- Completed Hand Line
- Completed Road as Line
- Retardant Drop
- Fire Edge
- Fire Perimeter
- State or Territory
- Local Road
- 4WD
- County or Equivalent
- Wilderness Area
- Drivable
- Not Drivable



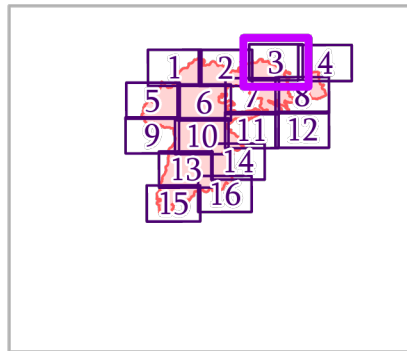
IAP MAP

Summit Trail Fire

WA-COA-200087

45,554 Acres
on 08/23/2021 at 2138

















August 25, 2021

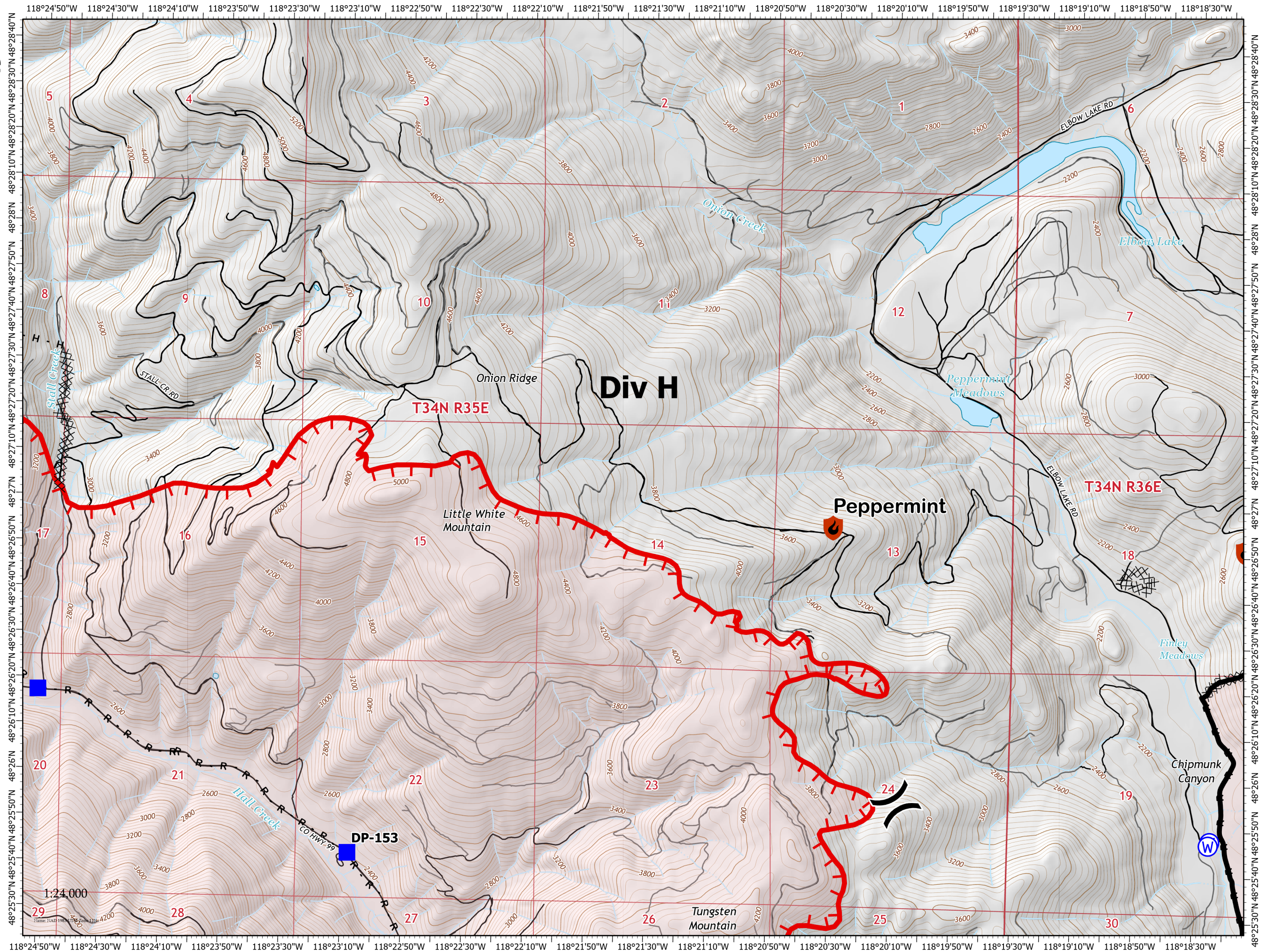
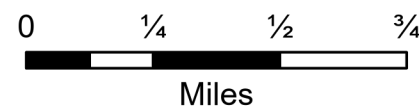


Page 3 of 16

New Starts

Containment

-  Out
-  Division Break
-  Drop Point
-  Landing or Log Deck
-  Water Source
-  Completed Dozer Line
-  Completed Hand Line
-  Completed Road as Line
-  Fire Edge
-  Contained Line
-  Fire Perimeter
-  State or Territory
-  Local Road
-  4WD
-  County or Equivalent
-  Driveable



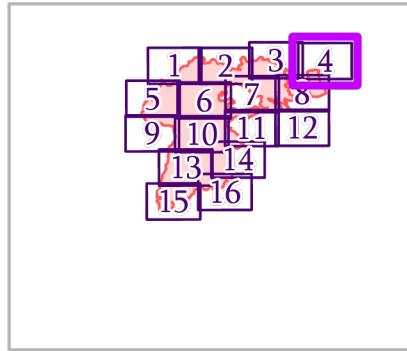
IAP MAP

Summit Trail Fire

WA-COA-200087

45,554 Acres
on 08/23/2021 at 2138













August 25, 2021

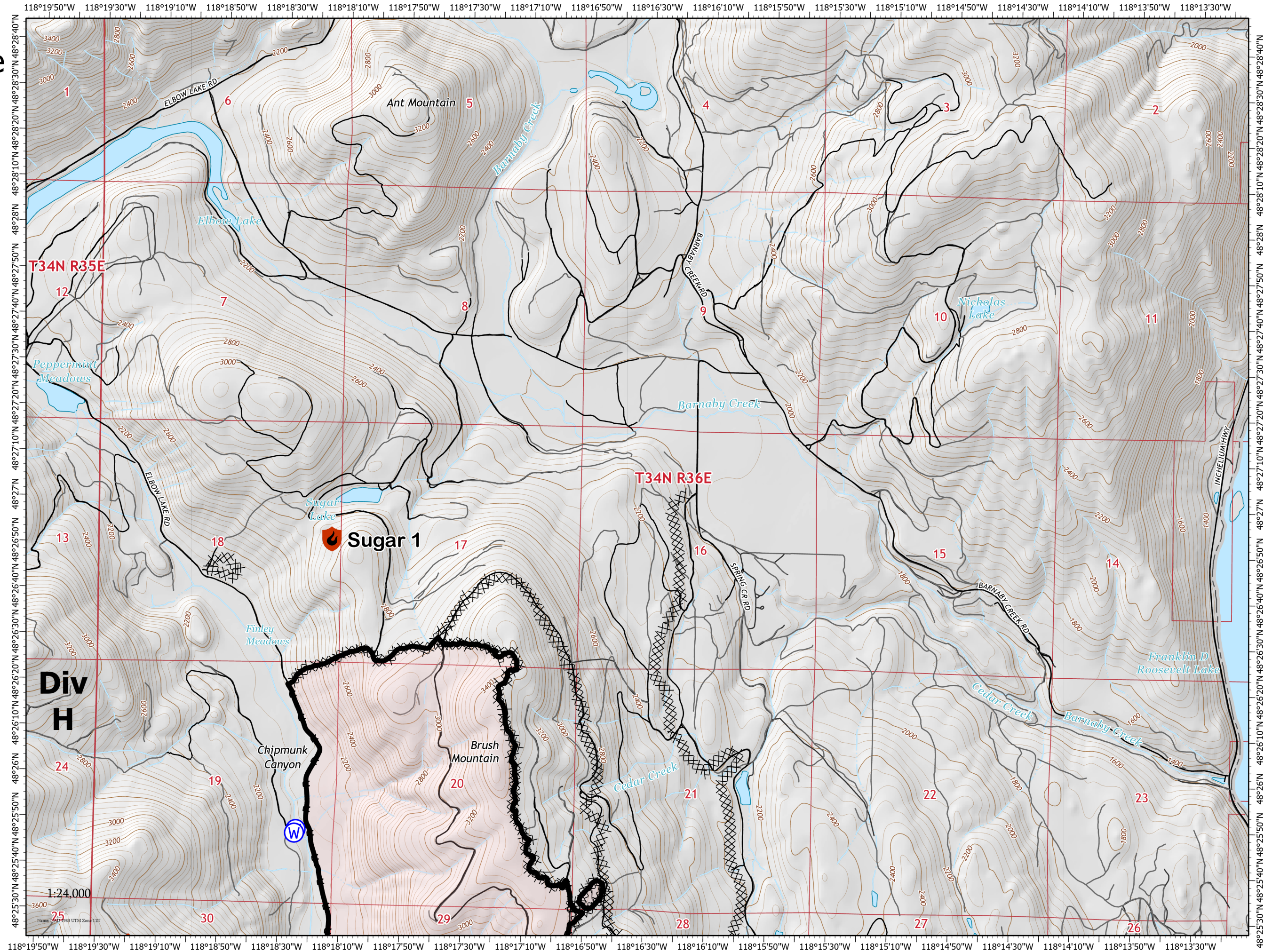


Page 4 of 16

New Starts

Containment

-  Out
-  Drop Point
-  Water Source
-  Completed Dozer Line
-  Completed Road as Line
-  Contained Line
-  Fire Perimeter
-  State or Territory
-  Local Road
-  County or Equivalent
-  Driveable
-  Not Driveable



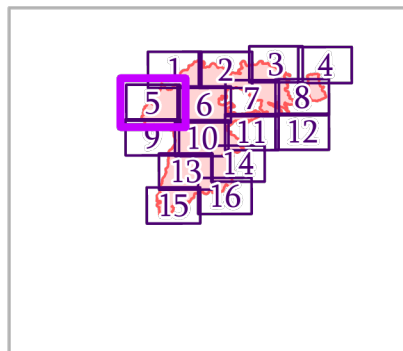
IAP MAP

Summit Trail Fire

WA-COA-200087

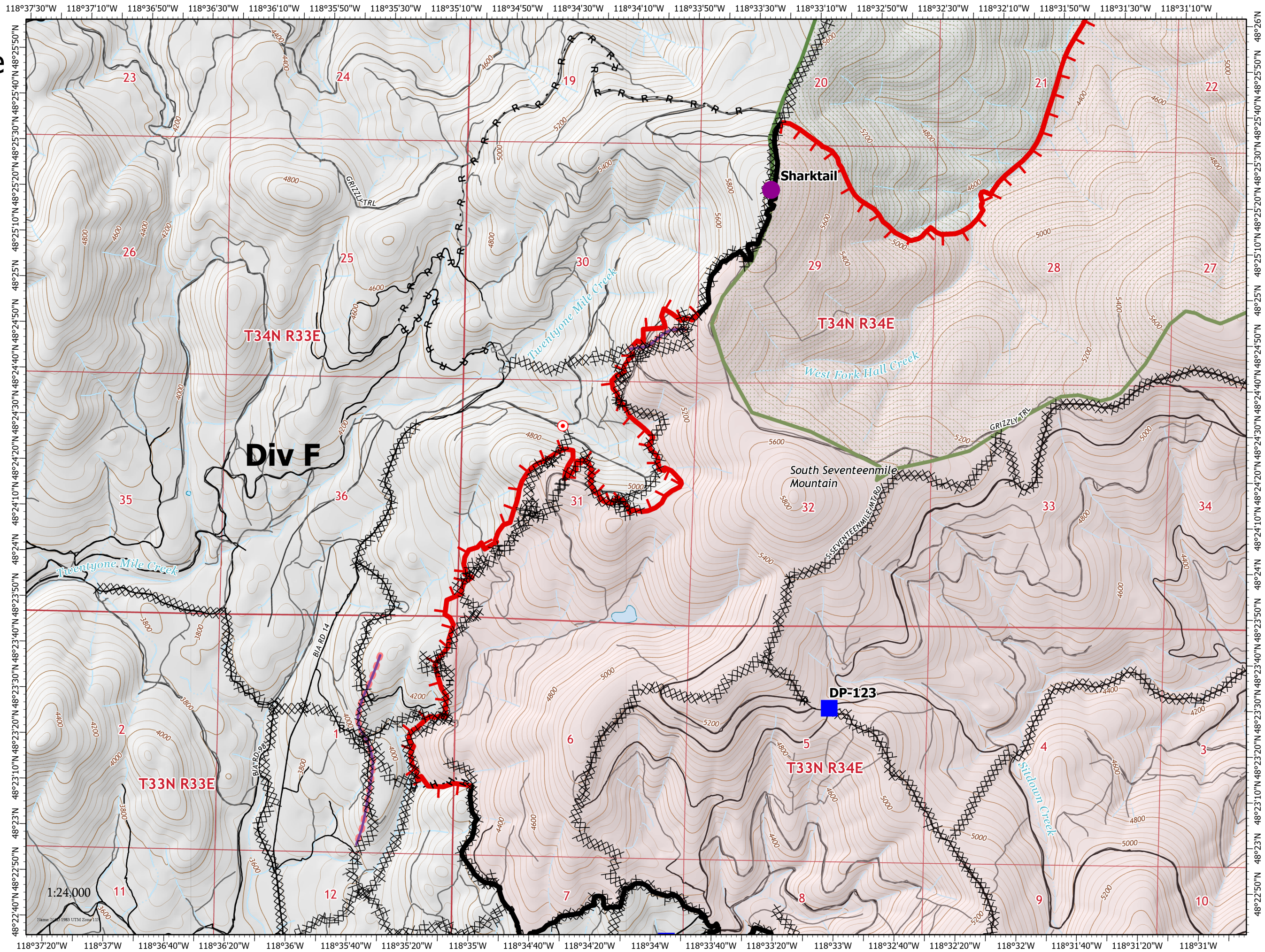
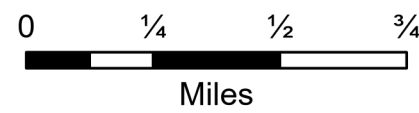
45,554 Acres
on 08/23/2021 at 2138

August 25, 2021



Page 5 of 16

- Helispot
- Drop Point
- Hot Spot - Spot Fire
- ⊗ Completed Dozer Line
- H Completed Hand Line
- R Completed Road as Line
- R Planned Road as Line
- Retardant Drop
- ┌ Fire Edge
- Contained Line
- Fire Perimeter
- State or Territory
- Local Road
- County or Equivalent
- Wilderness Area
- Drivable
- Not Drivable



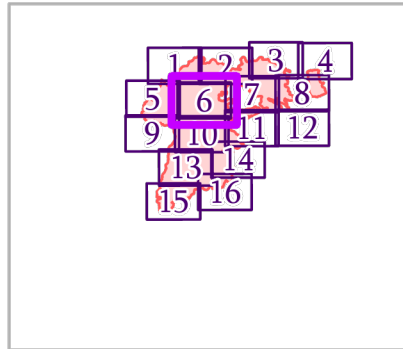
IAP MAP

Summit Trail Fire

WA-COA-200087

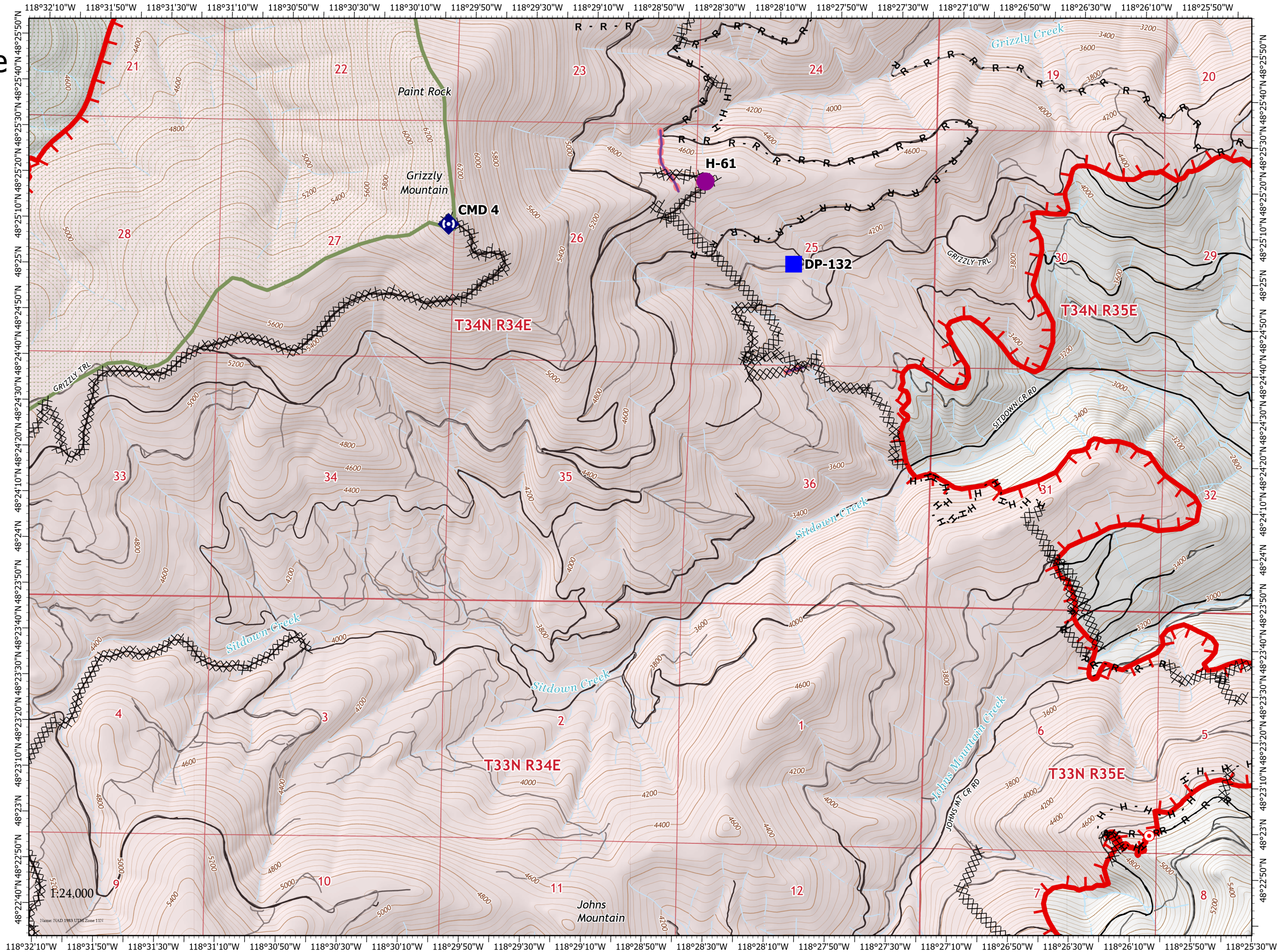
45,554 Acres
on 08/23/2021 at 2138

August 25, 2021



Page 6 of 16

- Helispot
- Drop Point
- Hot Spot - Spot Fire
- ◆ Repeater
- ⊗ Completed Dozer Line
- H Completed Hand Line
- R Completed Road as Line
- Retardant Drop
- ┌ Fire Edge
- Fire Perimeter
- State or Territory
- Local Road
- County or Equivalent
- Wilderness Area
- Driveable
- Not Driveable



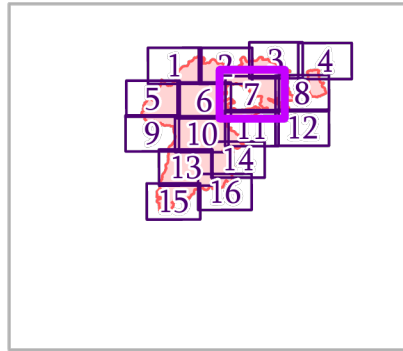
IAP MAP

Summit Trail Fire

WA-COA-200087

45,554 Acres
on 08/23/2021 at 2138

















August 25, 2021

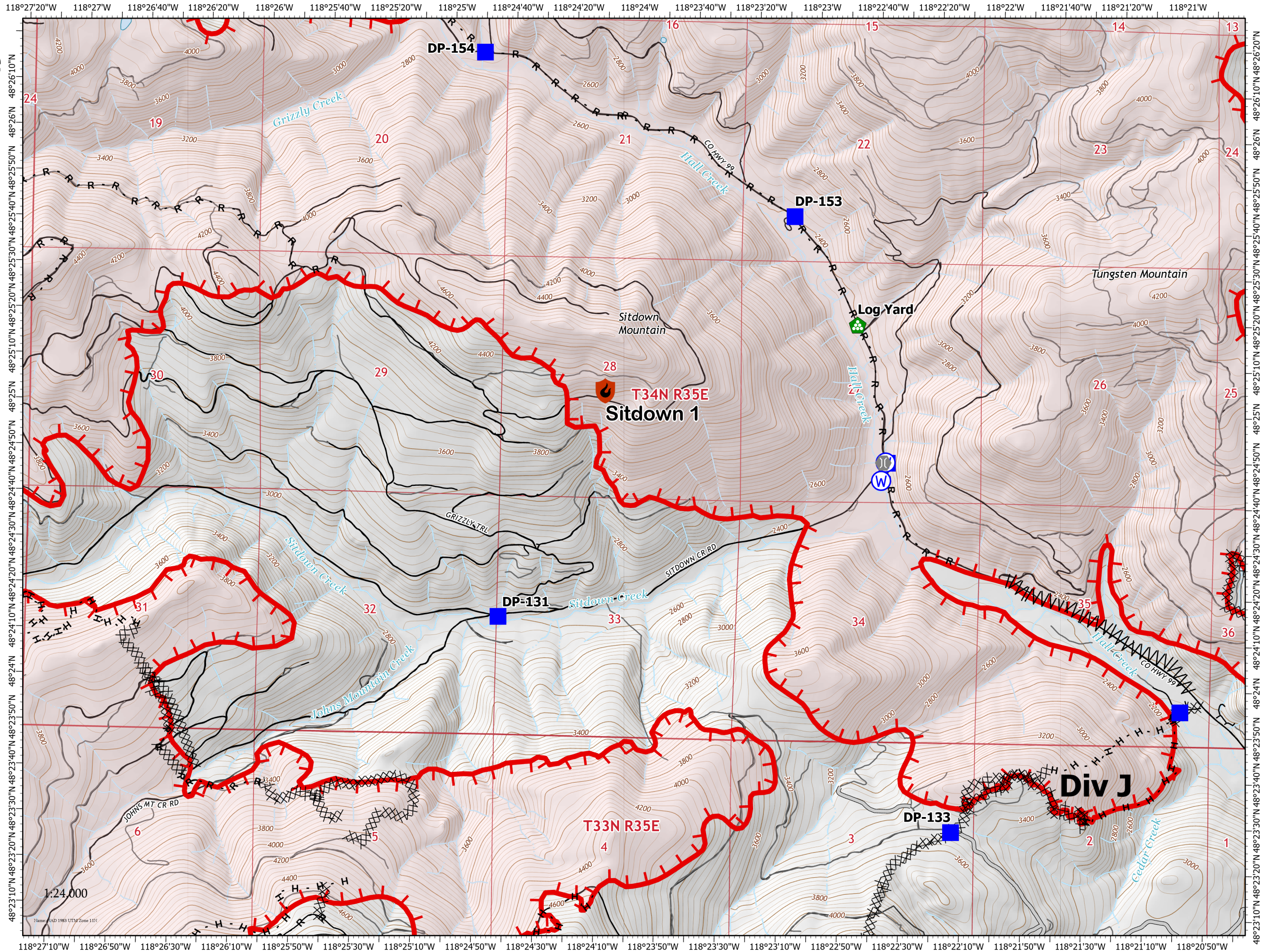


Page 7 of 16

New Starts

Containment

-  Out
-  Drop Point
-  Hot Spot - Spot Fire
-  Bridge
-  Landing or Log Deck
-  Water Source
-  Completed Dozer Line
-  Completed Fuel Break
-  Completed Hand Line
-  Completed Road as Line
-  Access or Improved Road
-  Fire Edge
-  Fire Perimeter
-  State or Territory
-  Local Road
-  County or Equivalent



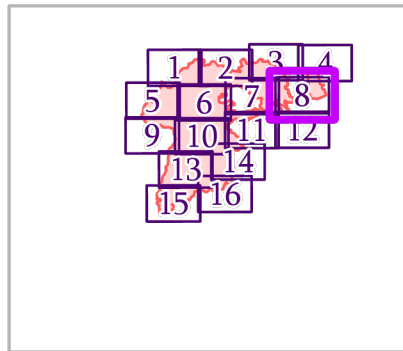
IAP MAP

Summit Trail Fire

WA-COA-200087

45,554 Acres
on 08/23/2021 at 2138

















August 25, 2021

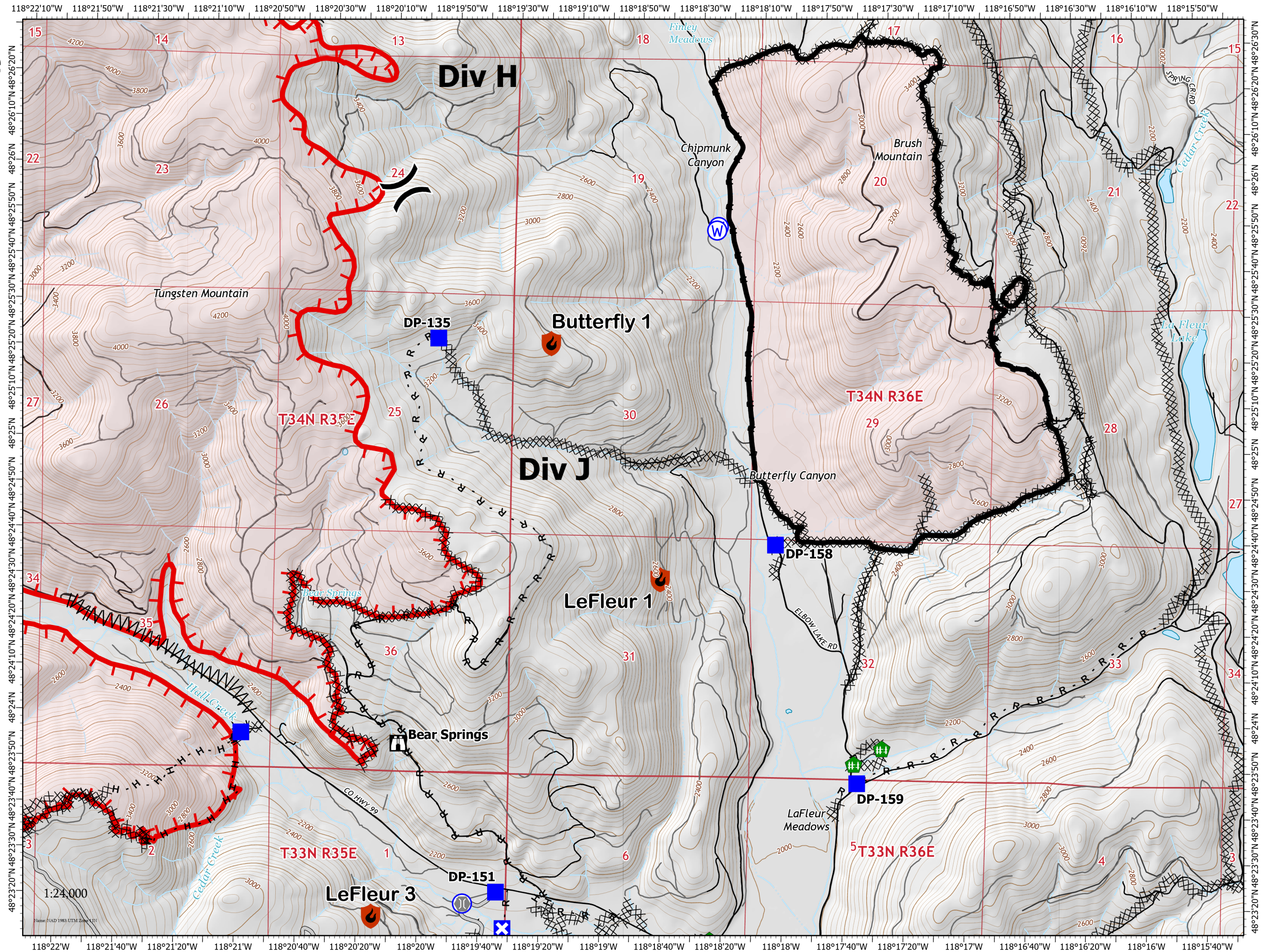


Page 8 of 16

New Starts

Containment

-  Out
-  Division Break
-  Drop Point
-  Closure
-  Lookout
-  Bridge
-  Fence - Cut/Damaged
-  Water Source
-  Completed Dozer Line
-  Completed Fuel Break
-  Completed Hand Line
-  Completed Road as Line
-  Access or Improved Road
-  Fire Edge
-  Contained Line
-  Fire Perimeter



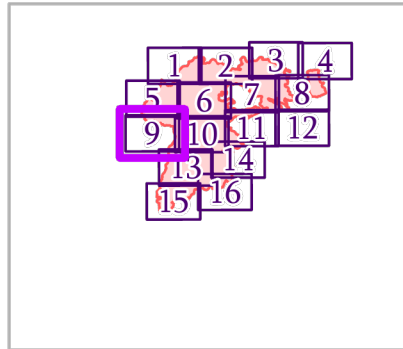
IAP MAP

Summit Trail Fire

WA-COA-200087

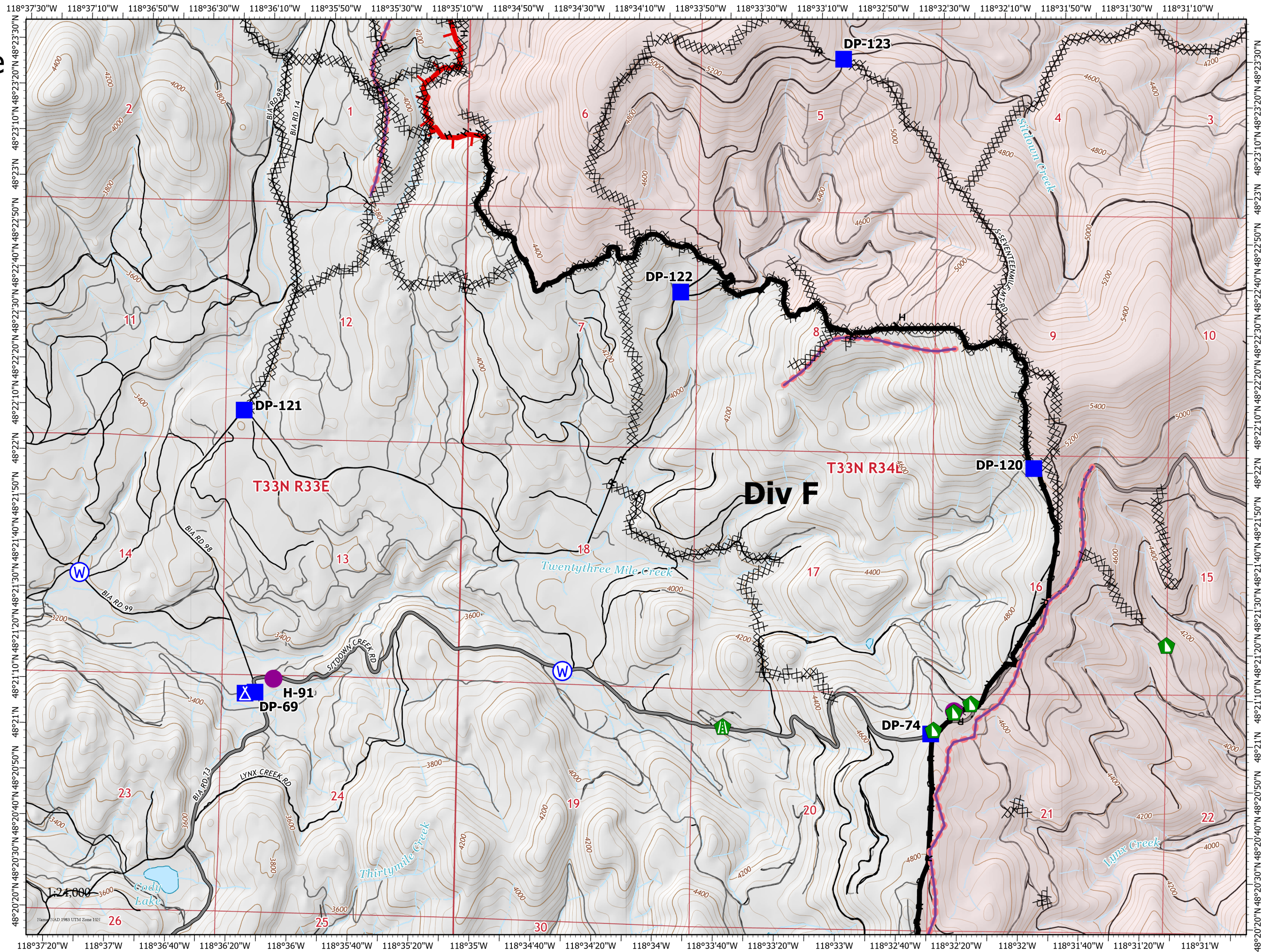
45,554 Acres
on 08/23/2021 at 2138

August 25, 2021



Page 9 of 16

- Helispot
- Drop Point
- ▲ Camp
- ▲ Road Repair
- ▲ Dozer Push
- ⊙ Water Source
- ⊗ Completed Dozer Line
- H Completed Hand Line
- R Completed Road as Line
- Retardant Drop
- └ Fire Edge
- Contained Line
- Fire Perimeter
- State or Territory
- Main Route - Unimproved
- Local Road
- 4WD
- County or Equivalent
- Drivable



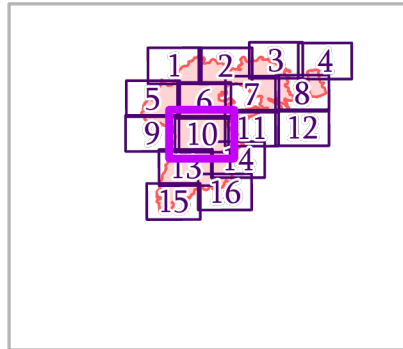
IAP MAP

Summit Trail Fire

WA-COA-200087

45,554 Acres
on 08/23/2021 at 2138

August 25, 2021

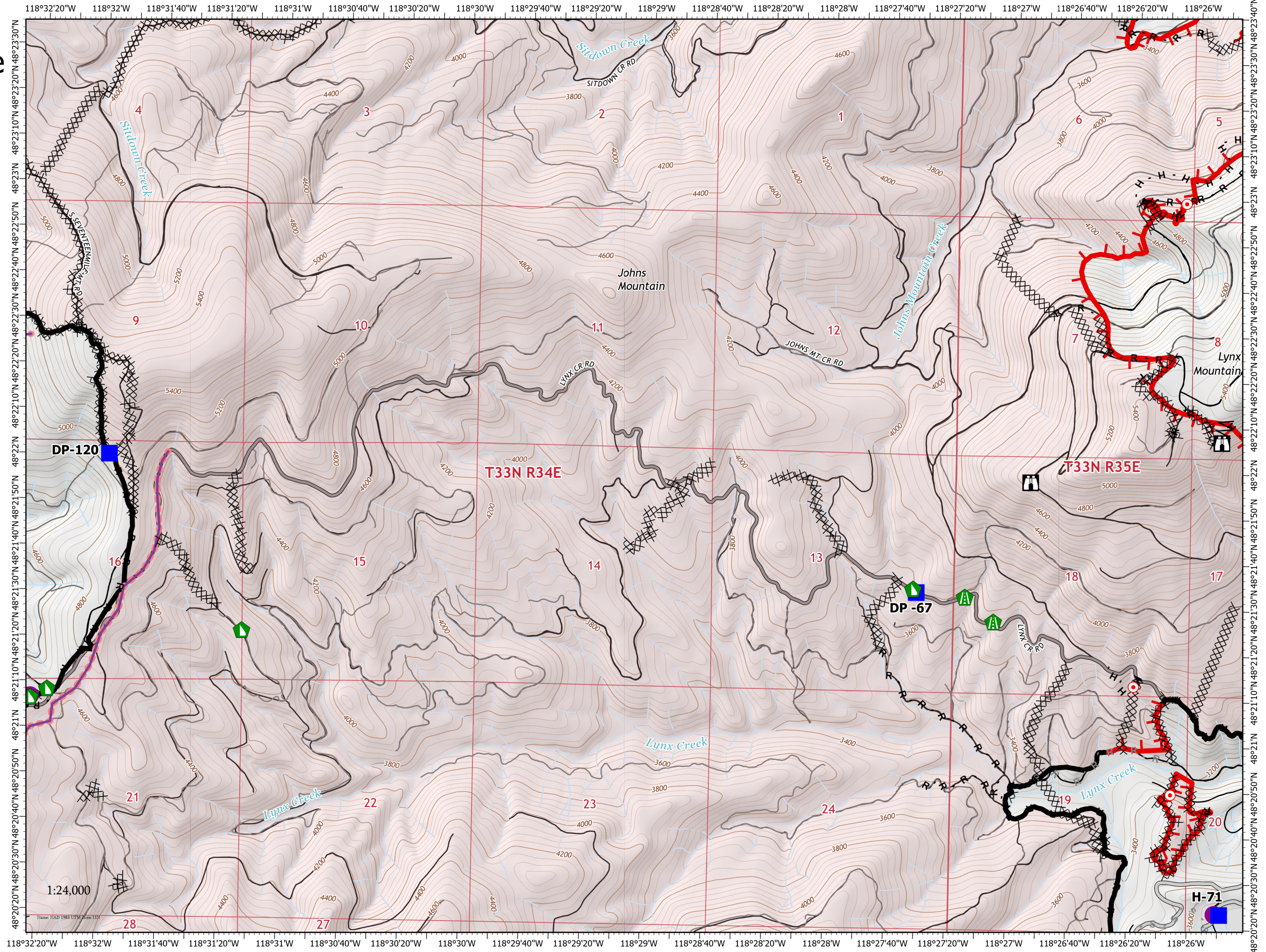


Page 10 of 16

- Helispot
- Drop Point
- Lookout
- Hot Spot - Spot Fire
- Structure Wrap
- Road Repair
- Dozer Push
- Completed Dozer Line
- Completed Fuel Break
- Completed Hand Line
- Completed Road as Line
- Planned Road as Line
- Planned Secondary Line
- Access or Improved Road
- Retardant Drop
- Fire Edge
- Contained Line
- Fire Perimeter
- State or Territory



Miles



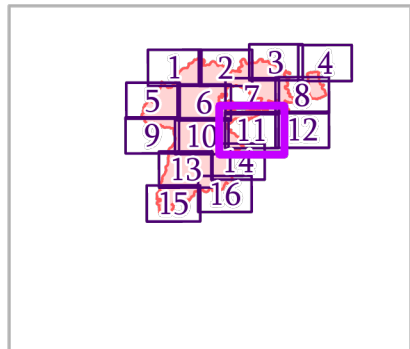
IAP MAP

Summit Trail Fire

WA-COA-200087

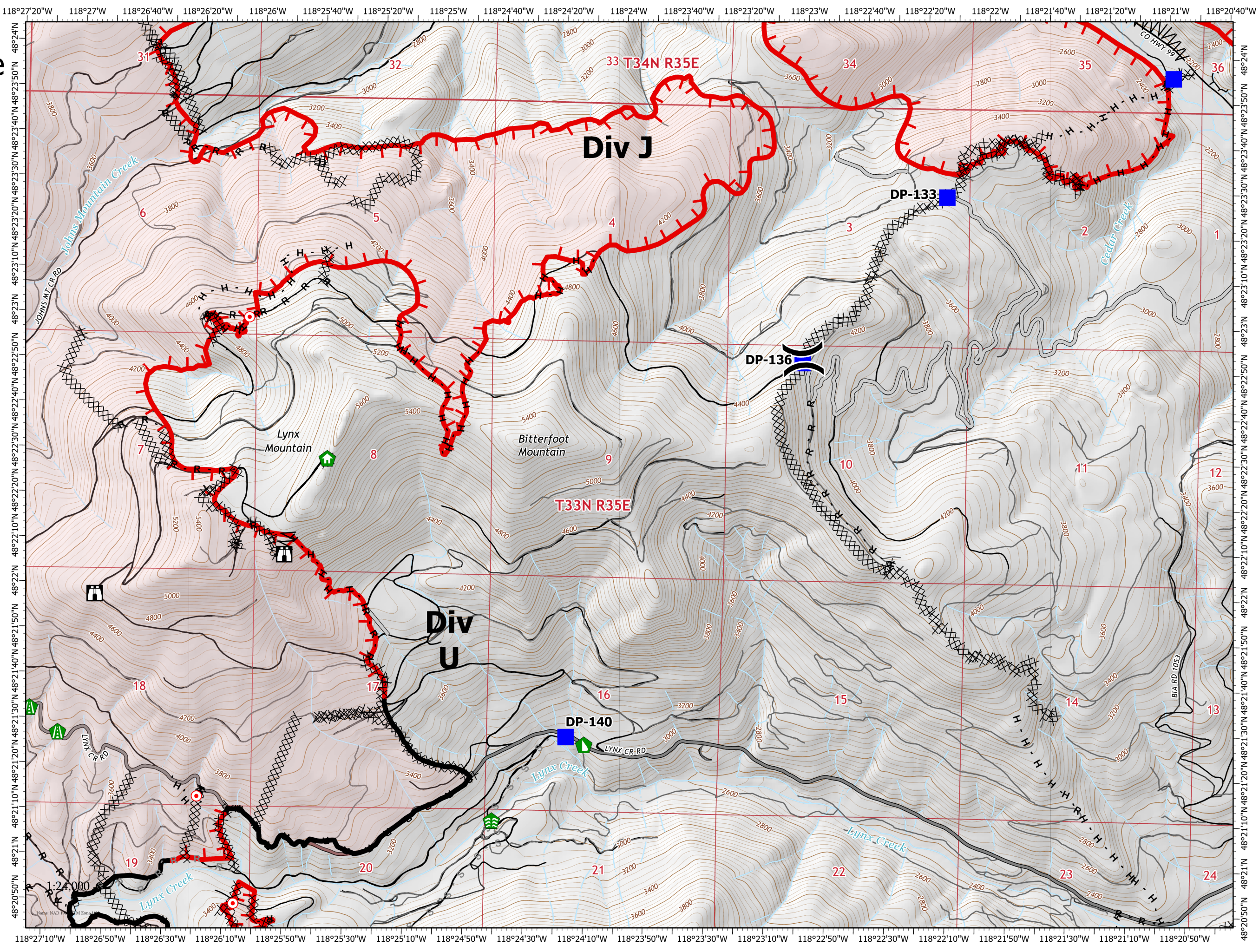
45,554 Acres
on 08/23/2021 at 2138

August 25, 2021



Page 11 of 16

- Division Break
- Drop Point
- Lookout
- Hot Spot - Spot Fire
- Structure Wrap
- Stream Crossing
- Road Repair
- Dozer Push
- Completed Dozer Line
- Completed Fuel Break
- Completed Hand Line
- Completed Road as Line
- Planned Road as Line
- Planned Secondary Line
- Access or Improved Road
- Fire Edge
- Contained Line
- Fire Perimeter
- State or Territory



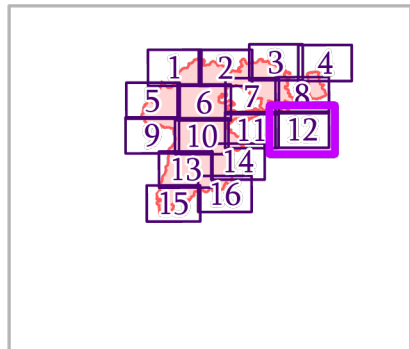
IAP MAP

Summit Trail Fire

WA-COA-200087

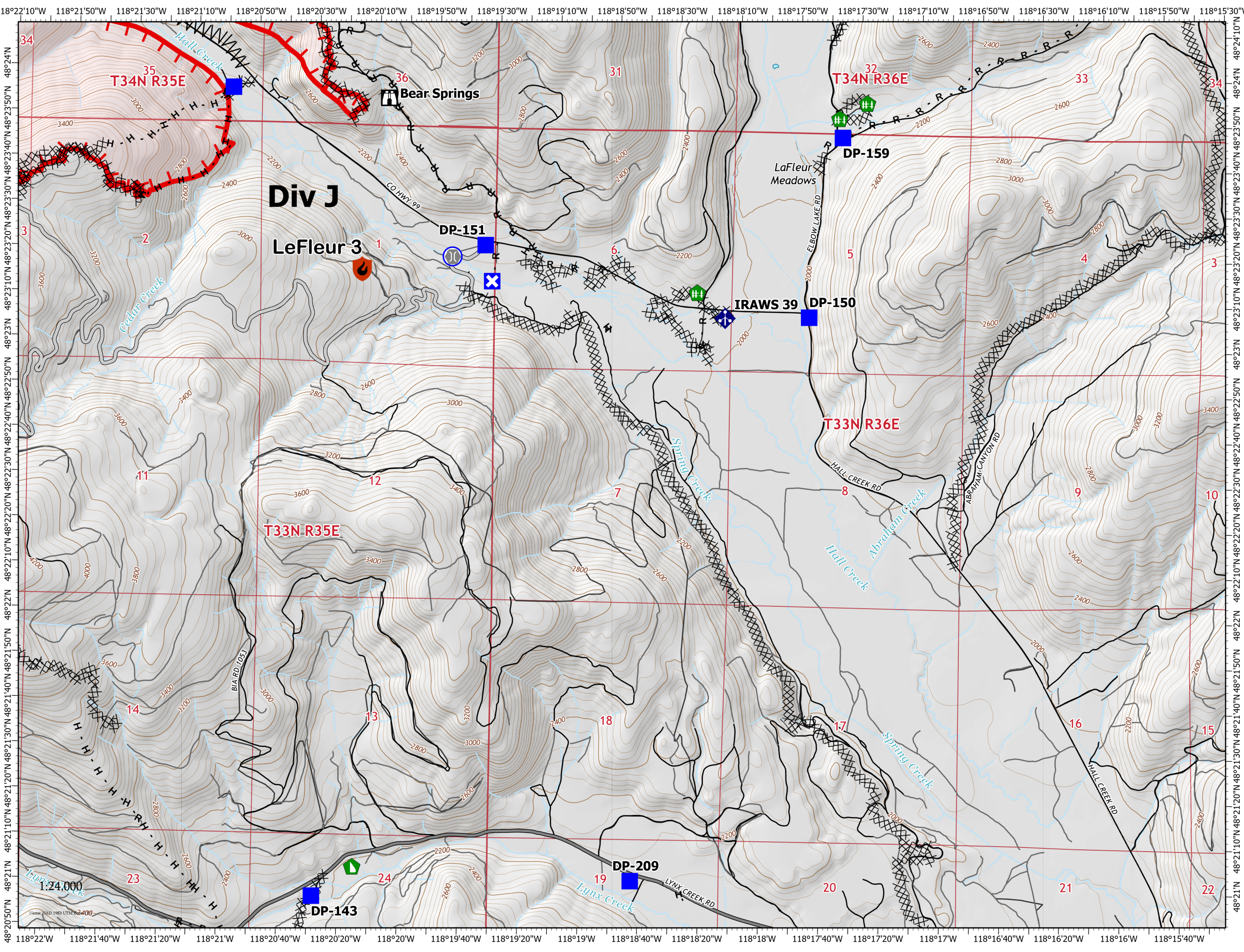
45,554 Acres
on 08/23/2021 at 2138

August 25, 2021



Page 12 of 16

- New Starts**
- Out
 - Drop Point
 - Closure
 - Lookout
 - Bridge
 - Fence - Cut/Damaged
 - Dozer Push
 - Mobile Weather Unit
 - Water Source
- Containment**
- Completed Dozer Line
 - Completed Fuel Break
 - Completed Hand Line
 - Completed Road as Line
 - Access or Improved Road
 - Fire Edge
 - Fire Perimeter



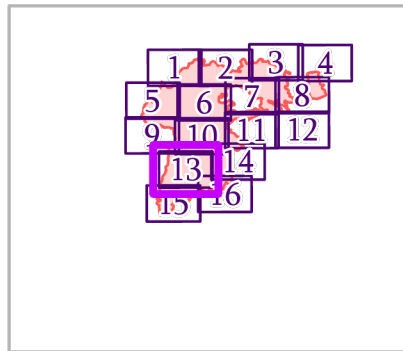
IAP MAP

Summit Trail Fire

WA-COA-200087

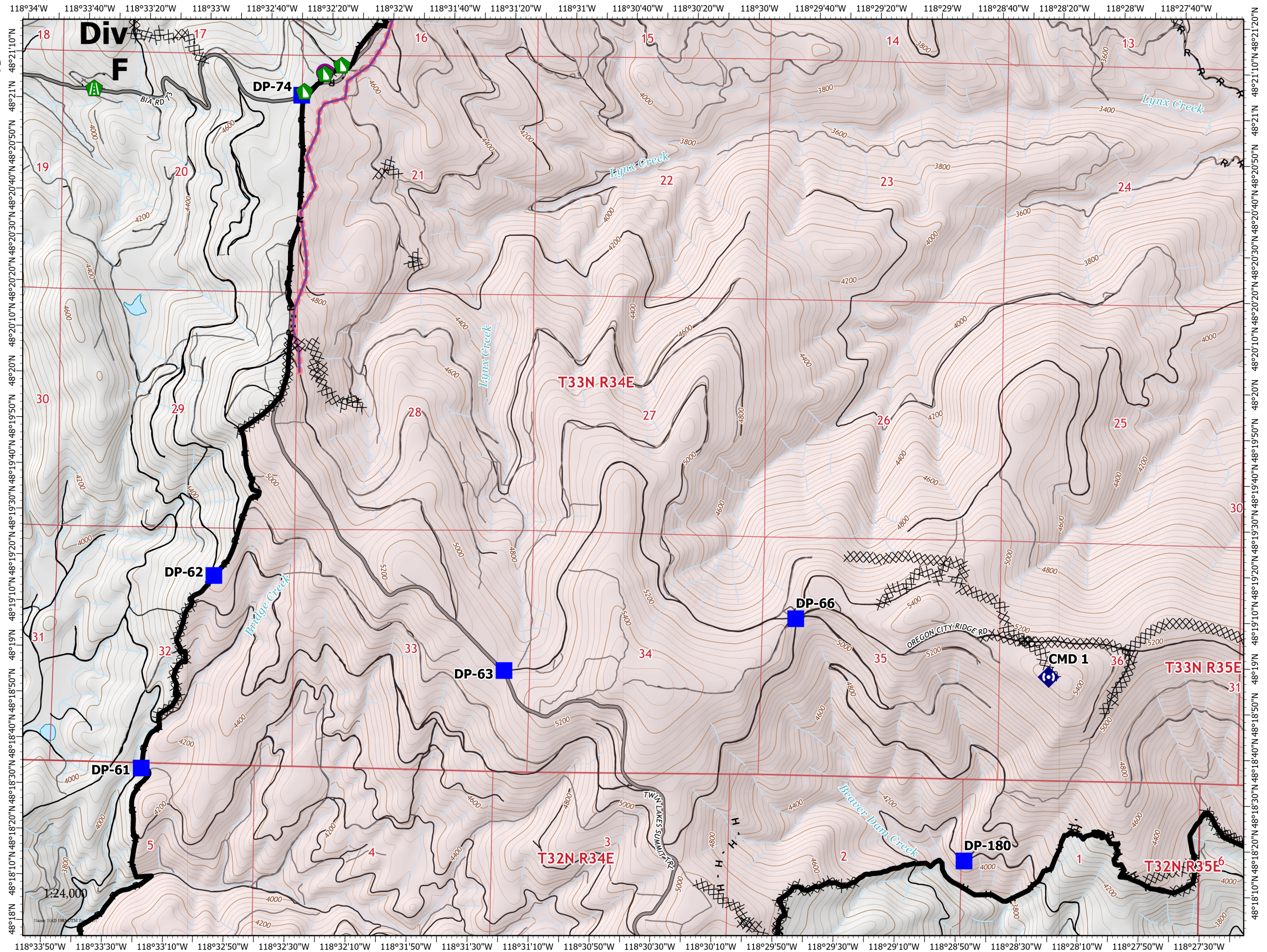
45,554 Acres
on 08/23/2021 at 2138

August 25, 2021



Page 13 of 16

- Helispot
- Drop Point
- ▲ Road Repair
- ▲ Dozer Push
- Ⓜ Repeater
- ⊗ Completed Dozer Line
- H Completed Hand Line
- R Completed Road as Line
- Retardant Drop
- Contained Line
- Fire Perimeter
- State or Territory
- Main Route - Unimproved
- Local Road
- 4WD
- County or Equivalent
- Driveable
- Not Driveable



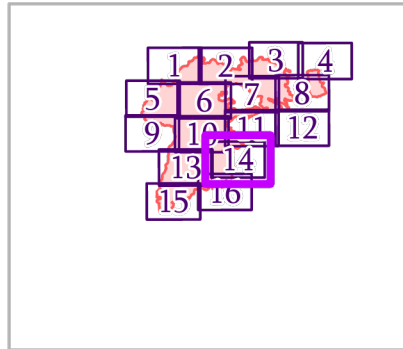
IAP MAP

Summit Trail Fire

WA-COA-200087

45,554 Acres
on 08/23/2021 at 2138















August 25, 2021

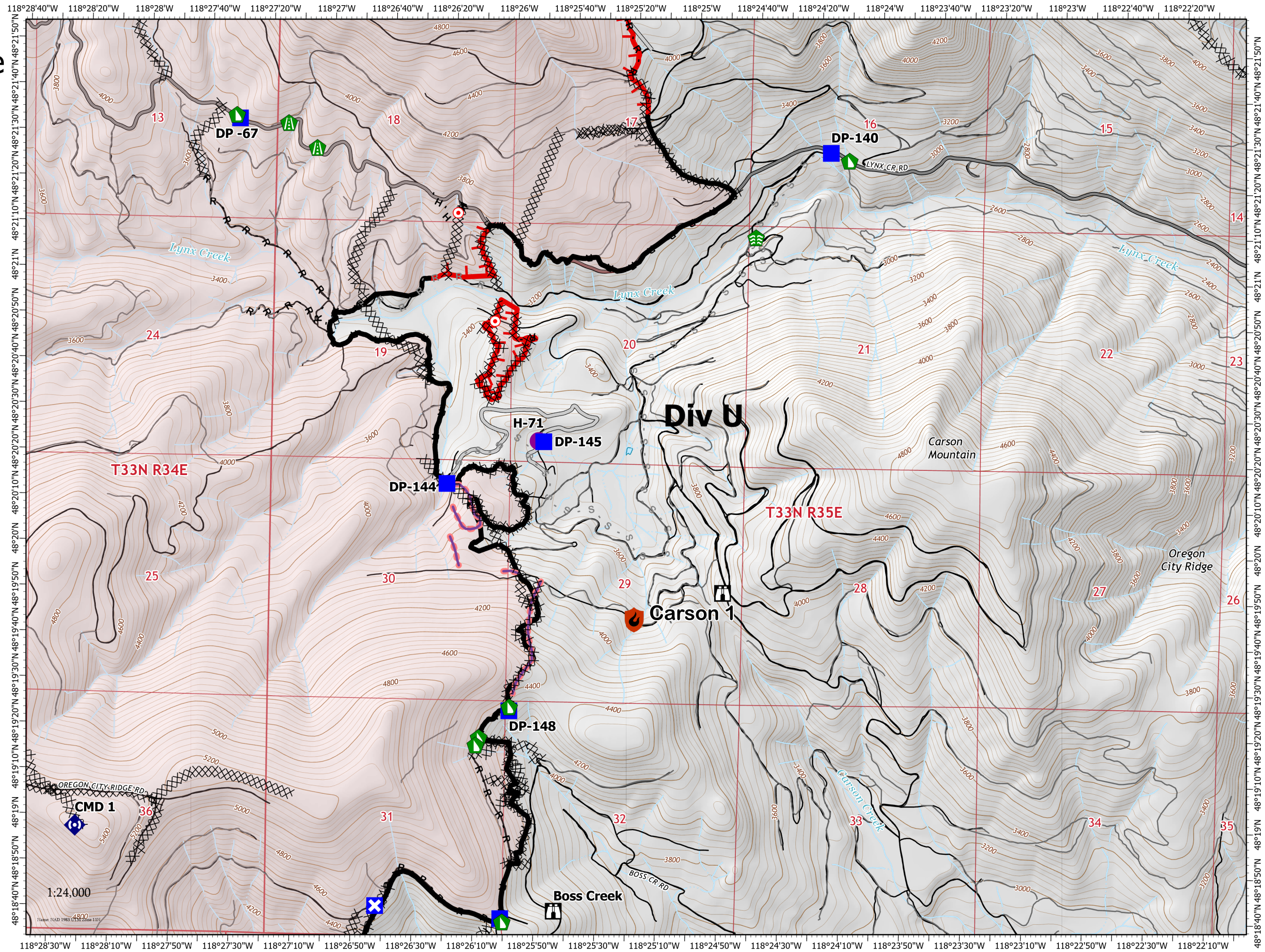


Page 14 of 16

New Starts

Containment

-  Out
-  Helispot
-  Drop Point
-  Closure
-  Lookout
-  Hot Spot - Spot Fire
-  Stream Crossing
-  Road Repair
-  Dozer Push
-  Repeater
-  Completed Dozer Line
-  Completed Hand Line
-  Completed Road as Line
-  Planned Road as Line
-  Planned Secondary Line
-  Access or Improved Road



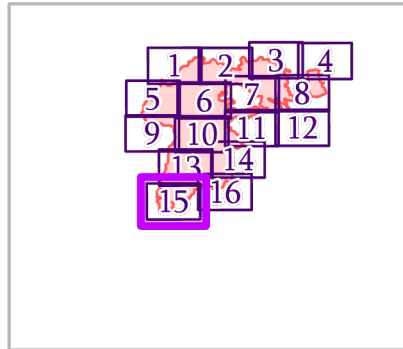
IAP MAP

Summit Trail Fire

WA-COA-200087

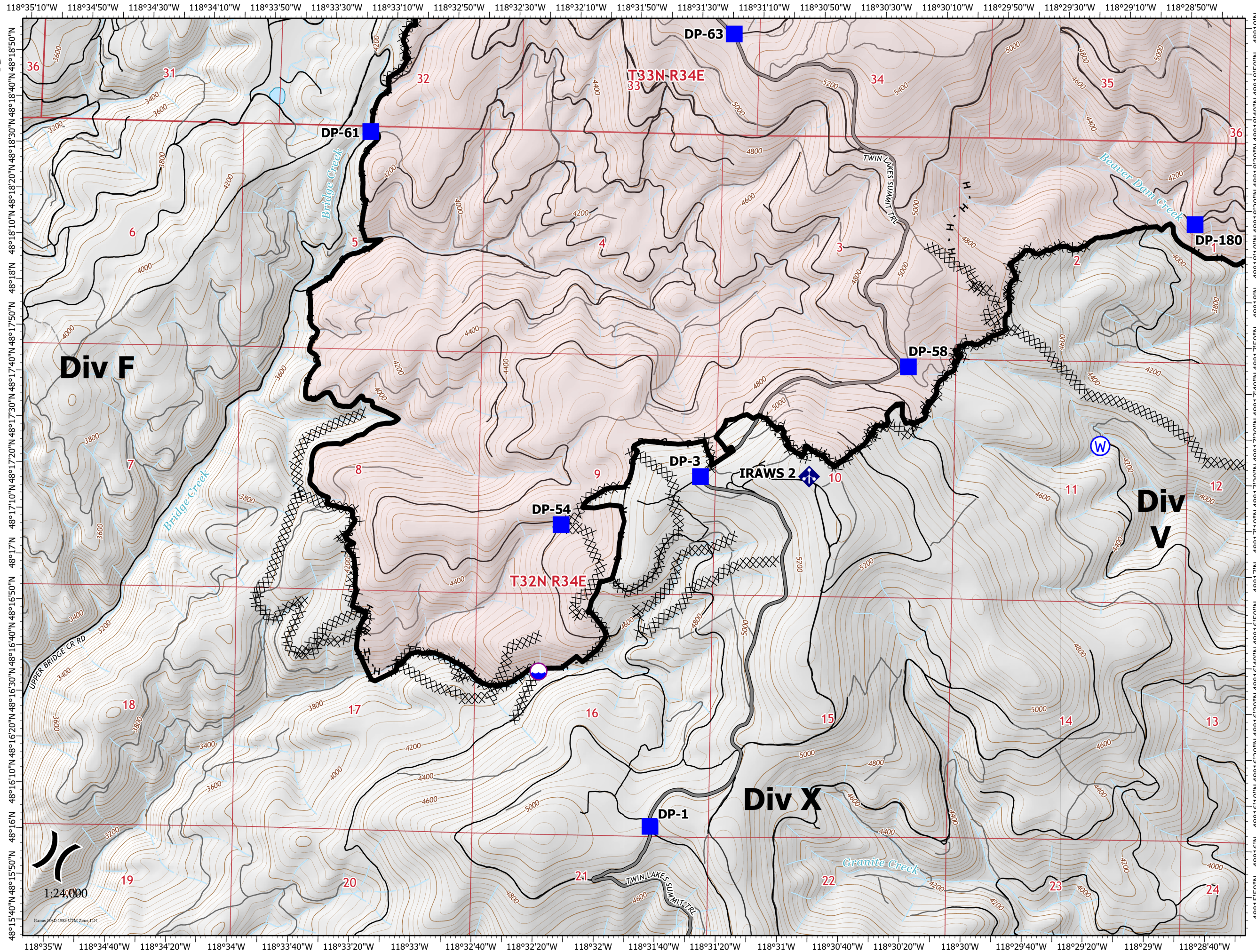
45,554 Acres
on 08/23/2021 at 2138

August 25, 2021



Page 15 of 16

- Dip Site
- Division Break
- Drop Point
- Mobile Weather Unit
- Water Source
- Completed Dozer Line
- Completed Hand Line
- Completed Road as Line
- Contained Line
- Fire Perimeter
- State or Territory
- Main Route - Unimproved
- Local Road
- 4WD
- County or Equivalent
- Driveable
- Not Driveable



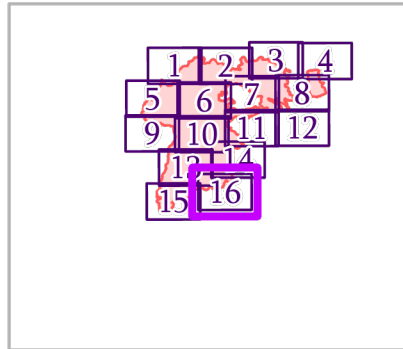
IAP MAP

Summit Trail Fire

WA-COA-200087

45,554 Acres
on 08/23/2021 at 2138

August 25, 2021



Page 16 of 16

- Drop Point
- Closure
- Lookout
- Hot Spot - Spot Fire
- Water Development or Draft Site
- Dozer Push
- Repeater
- Water Source
- Completed Dozer Line
- Completed Hand Line
- Completed Road as Line
- Retardant Drop
- Contained Line
- Fire Perimeter
- State or Territory
- Main Route - Improved
- Local Road
- County or Equivalent
- Drivable



Miles

