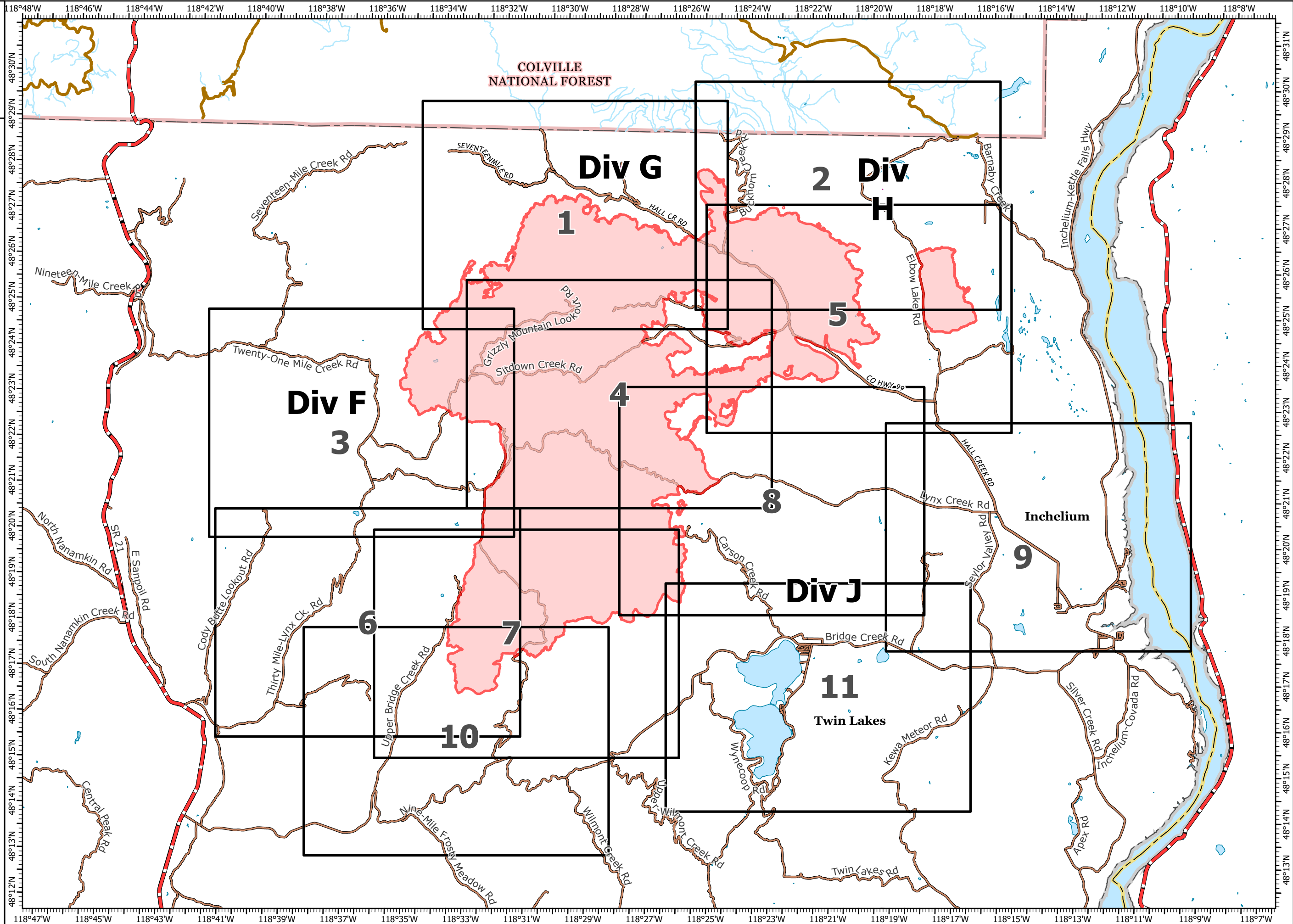


# IAP MAP

Summit Trail Fire  
WA-COA-200087  
September 08, 2021

48,092 acres at 09/06/2021 at 21:26

- IAP Mapbook Pages
- Wildfire Daily Fire Perimeter
- Highway
- BIA
- County
- State
- Tribe
- Local Named Roads
- ARTERIAL
- COLLECTOR
- LOCAL



1:140,460 - NW IMT 7 MSC - 9/7/2021 2024  
North American 1983 Datum, Lat/Long Grid



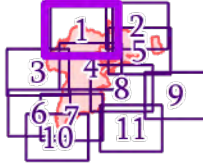
# IAP MAP

Summit Trail Fire

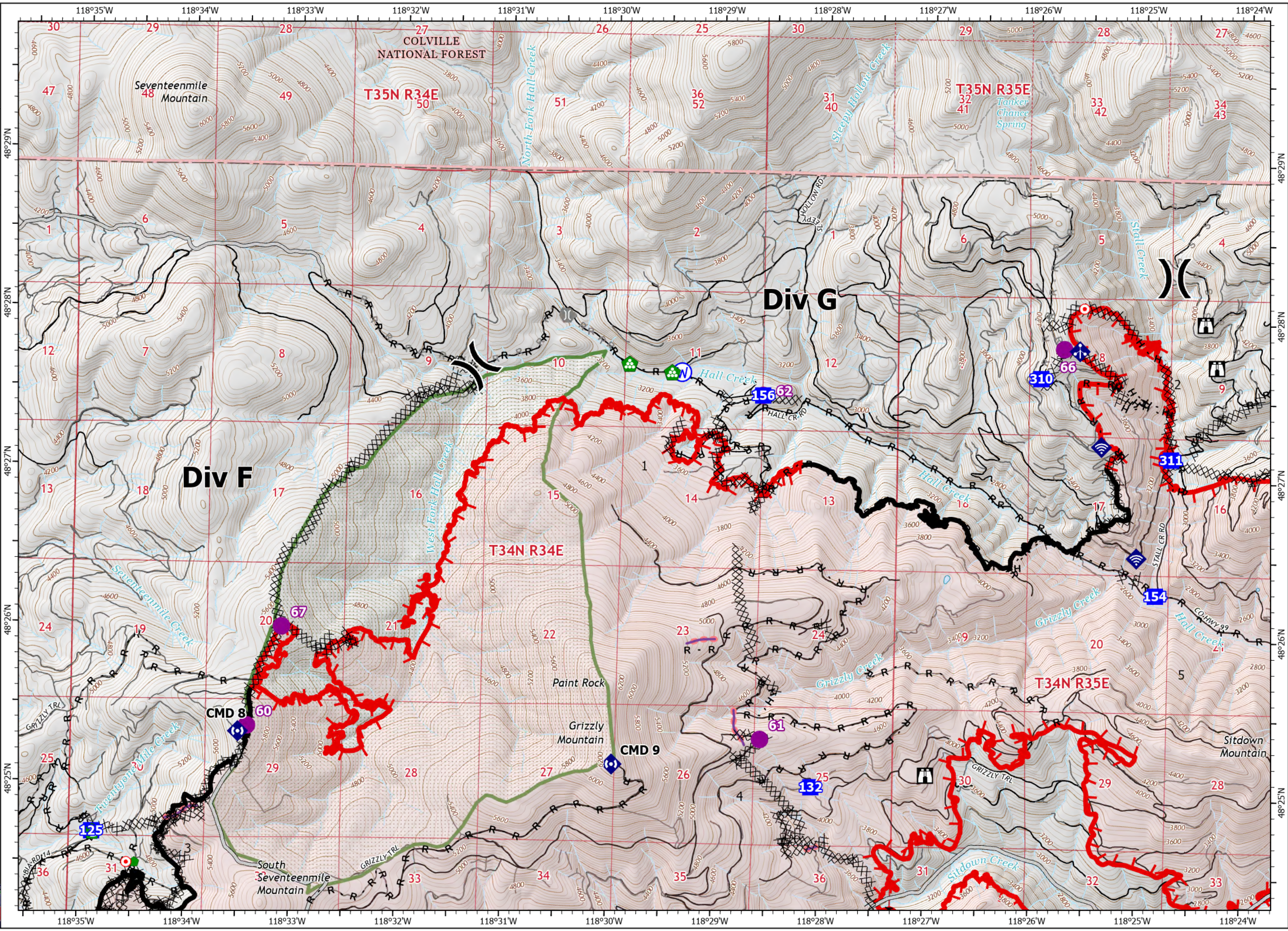
WA-COA-200087

September 08, 2021

48,092 acres at 09/06/2021 at 21:26



- Page 01 of 11
- Helispot
  - ) Division Break
  - Drop Point
  - 🏠 Lookout
  - 🔥 Hot Spot - Spot Fire
  - 🌉 Bridge
  - 🛠 Repair Point
  - 🌲 Landing or Log Deck
  - 🚧 Dozer Push
  - 📶 Mobile Weather Unit
  - 📶 Internet Access
  - 📶 Repeater
  - 🌊 Water Source
  - XX Completed Dozer Line
  - H Completed Hand Line
  - R Completed Road as Line
  - R Planned Road as Line
  - S Planned Secondary Line
  - Access or Improved Road
  - 🚰 Retardant Drop
  - 🔴 Fire Edge
  - ⬛ Contained Line
  - 🔴 Fire Perimeter
  - 🌲 Wilderness Area





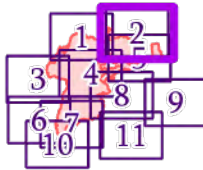
# IAP MAP

Summit Trail Fire

WA-COA-200087

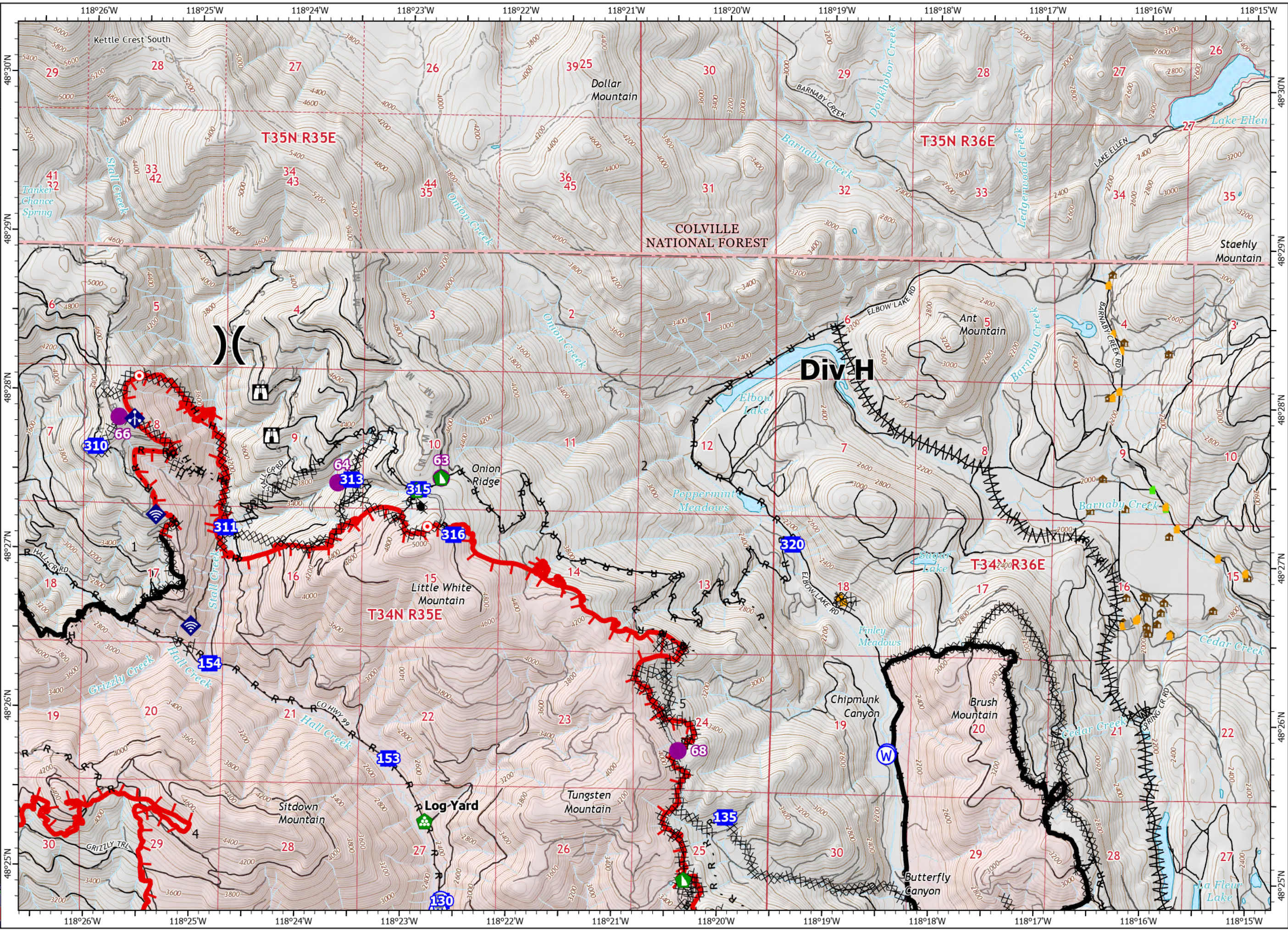
September 08, 2021

48,092 acres at 09/06/2021 at 21:26



Page 02 of 11

- Helispot
- Division Break
- Drop Point
- Lookout
- Hot Spot - Spot Fire
- Bridge
- Landing or Log Deck
- Dozer Push
- Mobile Weather Unit
- Internet Access
- Water Source
- Completed Dozer Line
- Completed Fuel Break
- Completed Hand Line
- Completed Road as Line
- Planned Mixed Construction Line
- Planned Road as Line
- Planned Secondary Line
- Access or Improved Road
- Fire Edge
- Contained Line
- Fire Perimeter
- Defensible - Stand Alone
- Defensible - Prep and Hold
- Unknown
- Structures





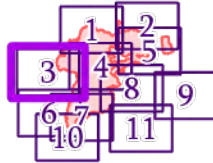
# IAP MAP

Summit Trail Fire

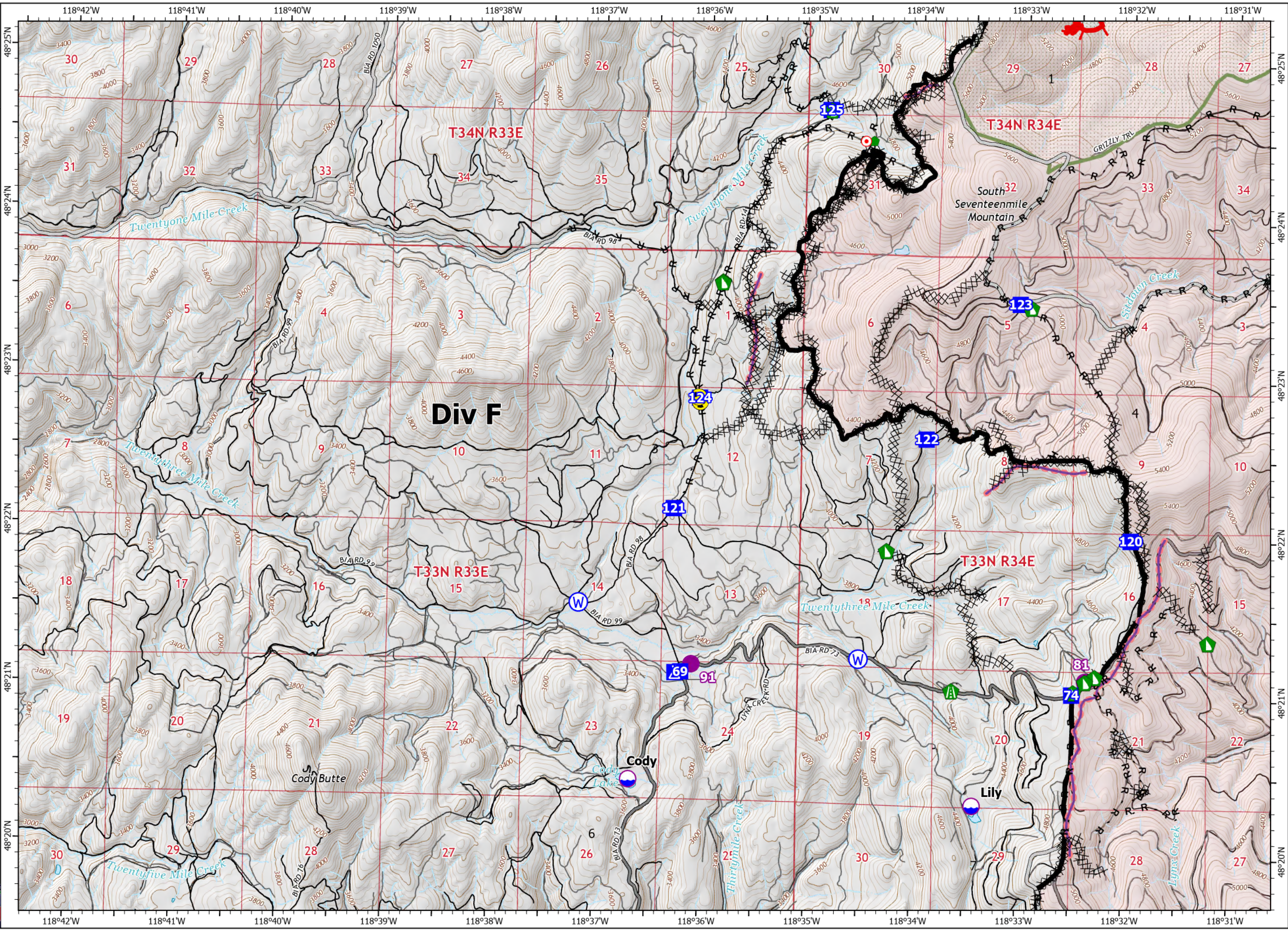
WA-COA-200087

September 08, 2021

48,092 acres at 09/06/2021 at 21:26



- Dip Site
- Helispot
- Drop Point
- Camp
- Hot Spot - Spot Fire
- Road Repair
- Repair Point
- Dozer Push
- Repeater
- Hazard
- Water Source
- Completed Dozer Line
- Completed Hand Line
- Completed Road as Line
- Planned Road as Line
- Access or Improved Road
- Retardant Drop
- Fire Edge
- Contained Line
- Fire Perimeter
- Wilderness Area





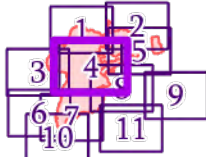
# IAP MAP

Summit Trail Fire

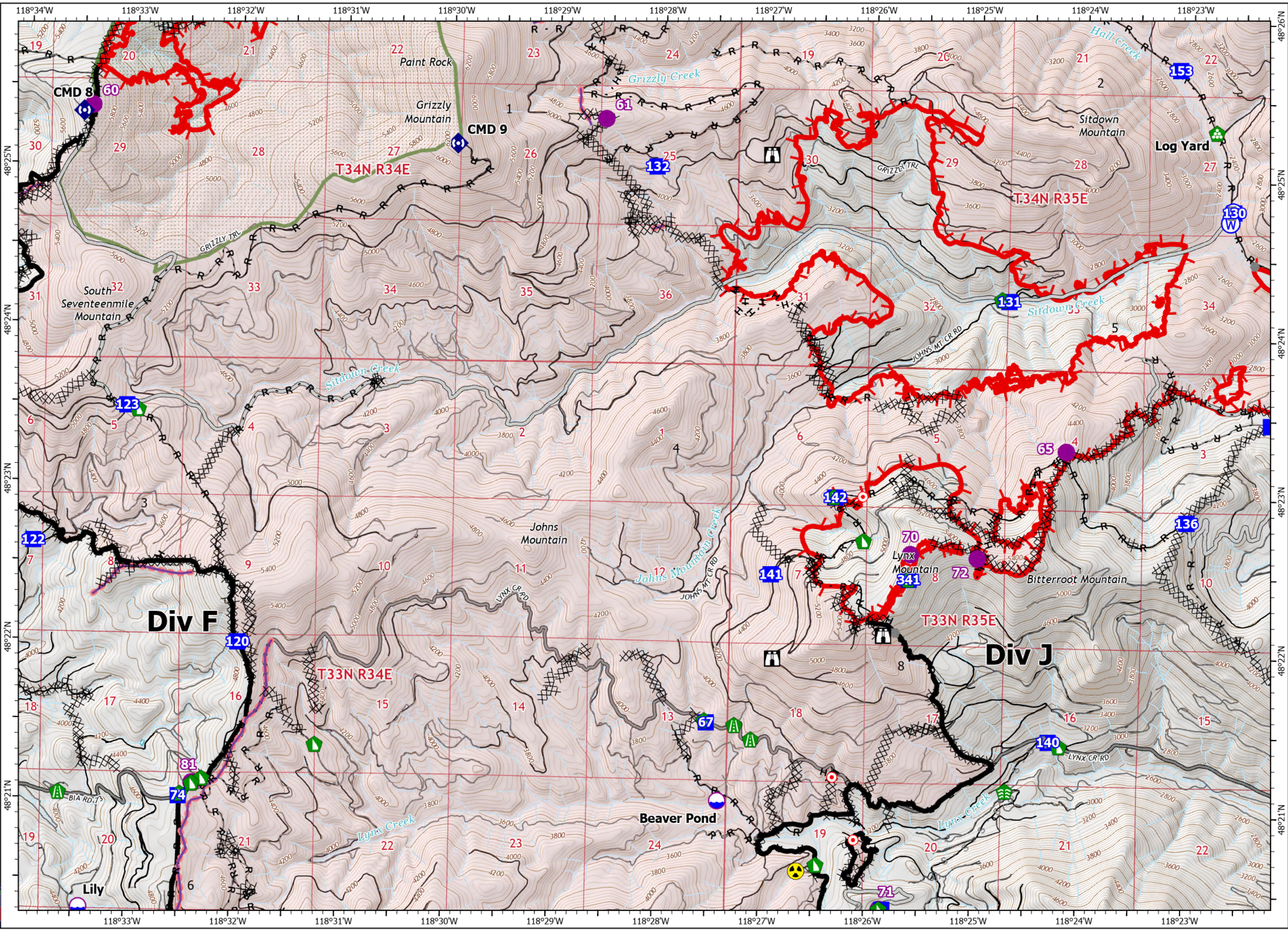
WA-COA-200087

September 08, 2021

48,092 acres at 09/06/2021 at 21:26



- Dip Site
- Helispot
- Drop Point
- Lookout
- Hot Spot - Spot Fire
- Other
- Bridge
- Structure Wrap
- Stream Crossing
- Road Repair
- Landing or Log Deck
- Dozer Push
- Repeater
- Hazard
- Water Source
- Completed Dozer Line
- Completed Hand Line
- Completed Mixed Construction Line
- Completed Road as Line
- Planned Hand Line
- Planned Secondary Line
- Access or Improved Road
- Other
- Retardant Drop
- Fire Edge
- Contained Line
- Fire Perimeter
- Wilderness Area





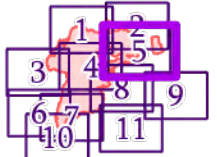
# IAP MAP

Summit Trail Fire

WA-COA-200087

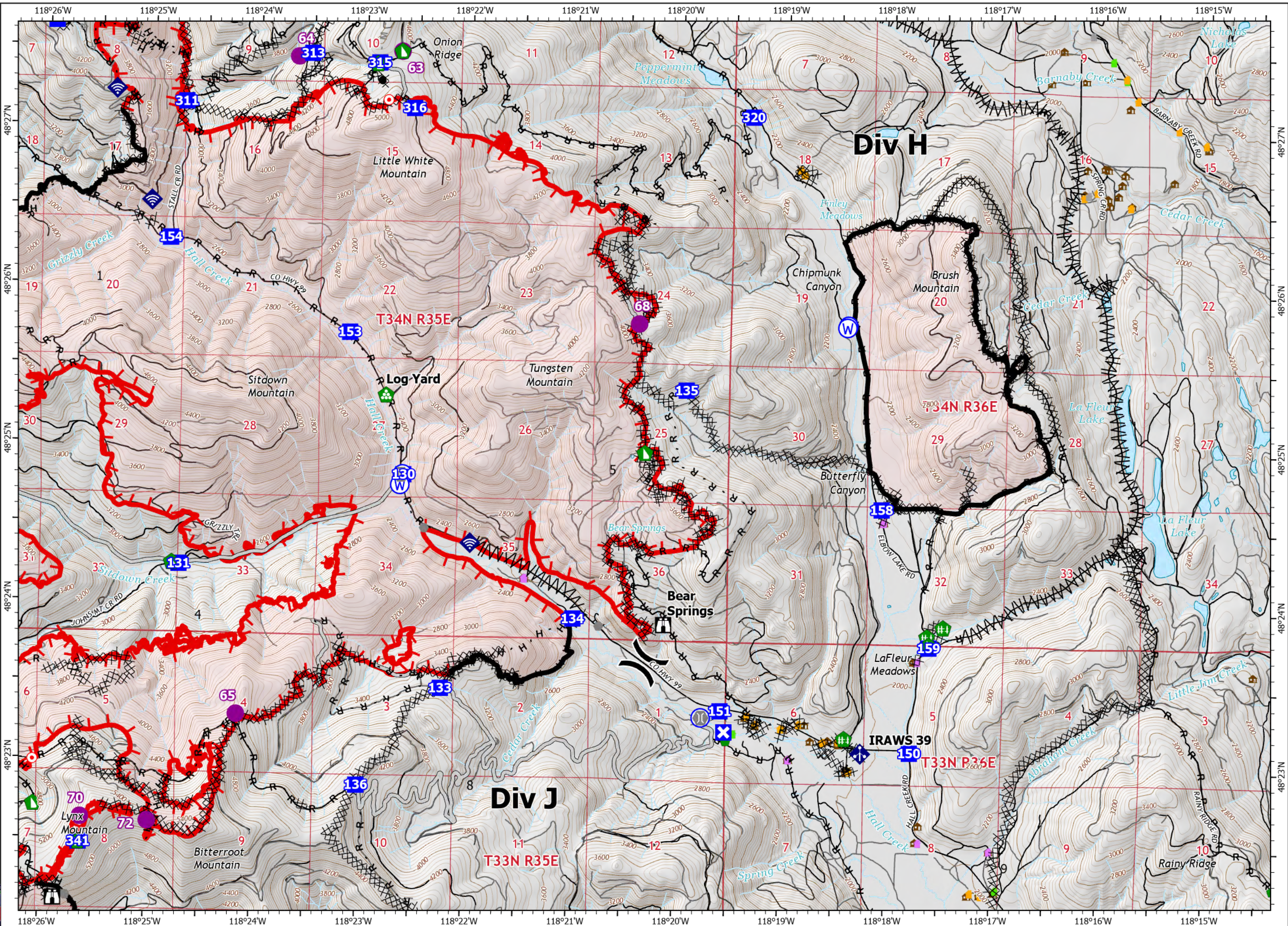
September 08, 2021

48,092 acres at 09/06/2021 at 21:26



Page 05 of 11

- Helispot
- ⌘ Division Break
- Drop Point
- ⊠ Closure
- 🏠 Lookout
- 🔥 Hot Spot - Spot Fire
- Other
- 🌉 Bridge
- 🏠 Structure Wrap
- 🛠 Repair Point
- 🏠 Landing or Log Deck
- 🏠 Fence - Cut/Damaged
- 🛠 Dozer Push
- 📶 Mobile Weather Unit
- 📶 Internet Access
- 🌊 Water Source
- ⌘ Completed Dozer Line
- ⌘ Completed Fuel Break
- H Completed Hand Line
- R Completed Road as Line
- H Planned Hand Line
- M Planned Mixed Construction Line
- R Planned Road as Line
- S Planned Secondary Line
- Access or Improved Road
- Other
- 🔴 Fire Edge
- ⬛ Contained Line
- 🔴 Fire Perimeter
- 🟢 Defensible - Stand Alone
- 🟡 Defensible - Prep and Hold
- 🟠 Non-Defensible - Prep and Leave
- 🏠 Unknown
- 🏠 Structures





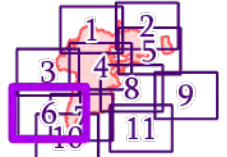
# IAP MAP

Summit Trail Fire

WA-COA-200087

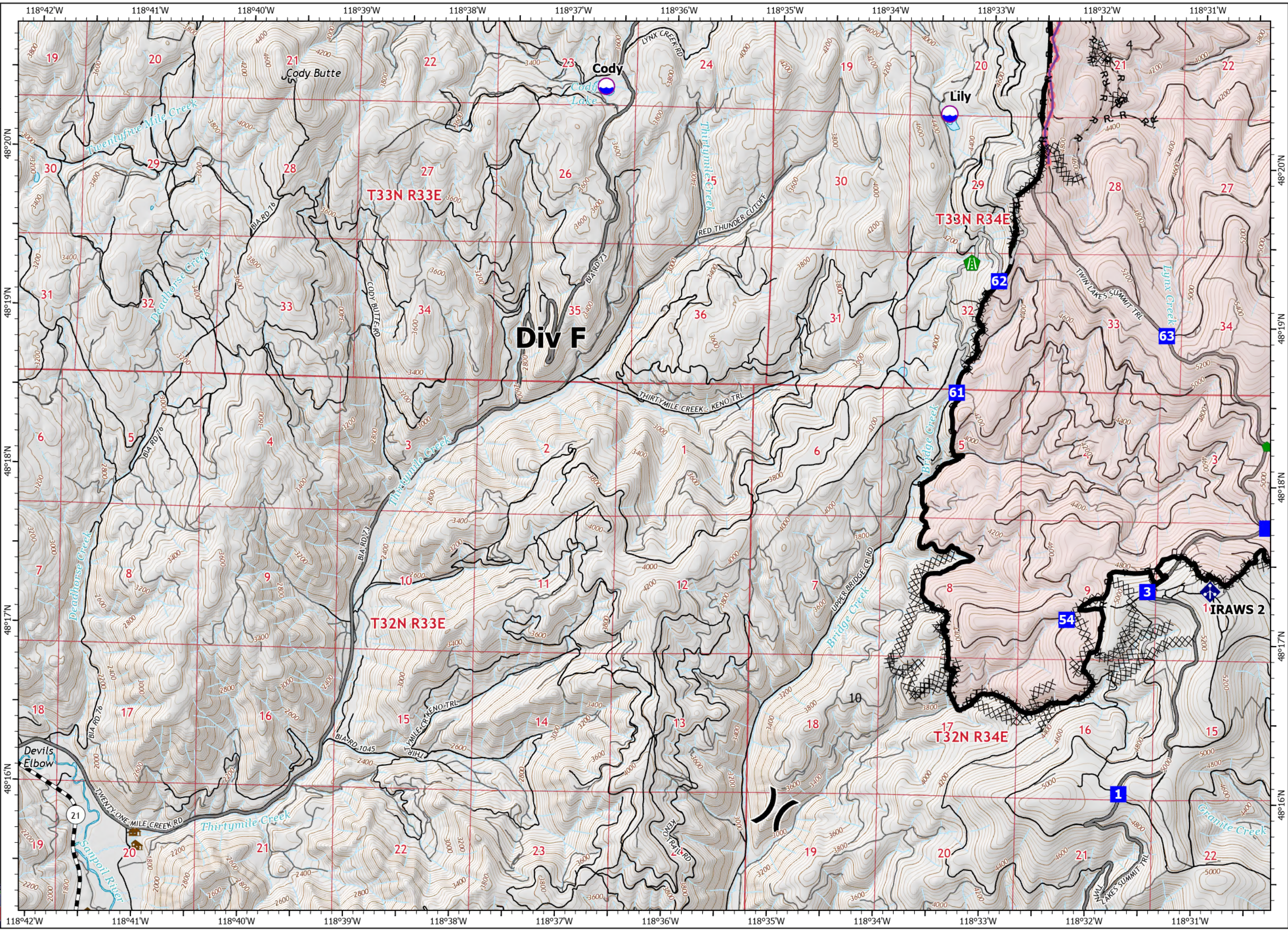
September 08, 2021

48,092 acres at 09/06/2021 at 21:26



- Dip Site
- Drop Point
- Road Repair
- Repair Point
- Dozer Push
- Mobile Weather Unit
- Completed Dozer Line
- Completed Hand Line
- Completed Road as Line
- Access or Improved Road
- Retardant Drop
- Contained Line
- Fire Perimeter
- Structures

Page 06 of 11





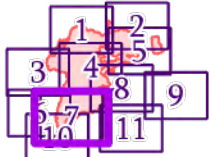
# IAP MAP

Summit Trail Fire

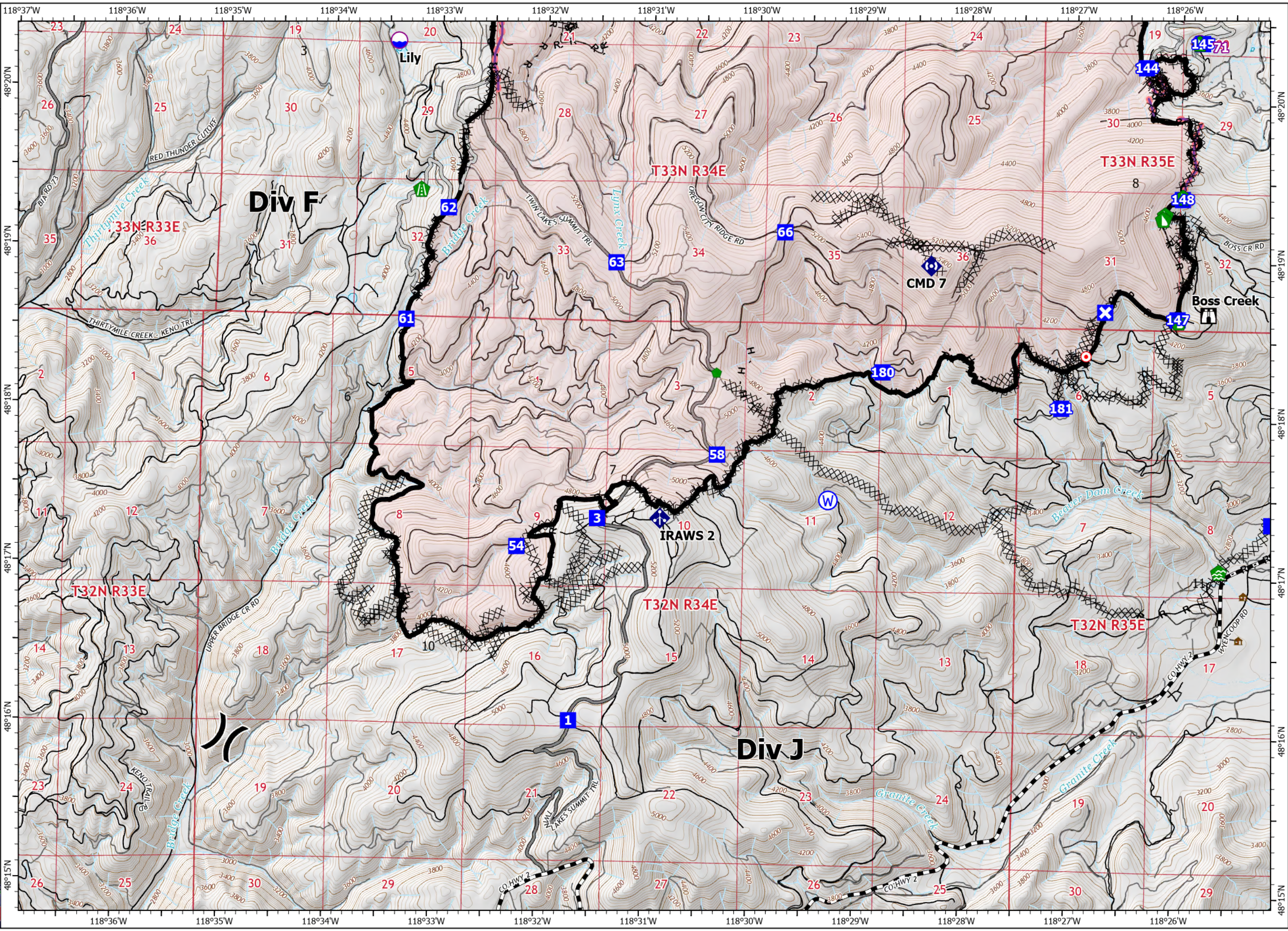
WA-COA-200087

September 08, 2021

48,092 acres at 09/06/2021 at 21:26



- Dip Site
- Helispot
- Division Break
- Drop Point
- Closure
- Lookout
- Hot Spot - Spot Fire
- Water Development or Draft Site
- Road Repair
- Repair Point
- Dozer Push
- Mobile Weather Unit
- Repeater
- Hazard
- Water Source
- Completed Dozer Line
- Completed Hand Line
- Completed Road as Line
- Planned Secondary Line
- Access or Improved Road
- Retardant Drop
- Contained Line
- Fire Perimeter
- Structures





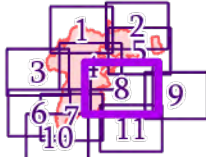
# IAP MAP

Summit Trail Fire

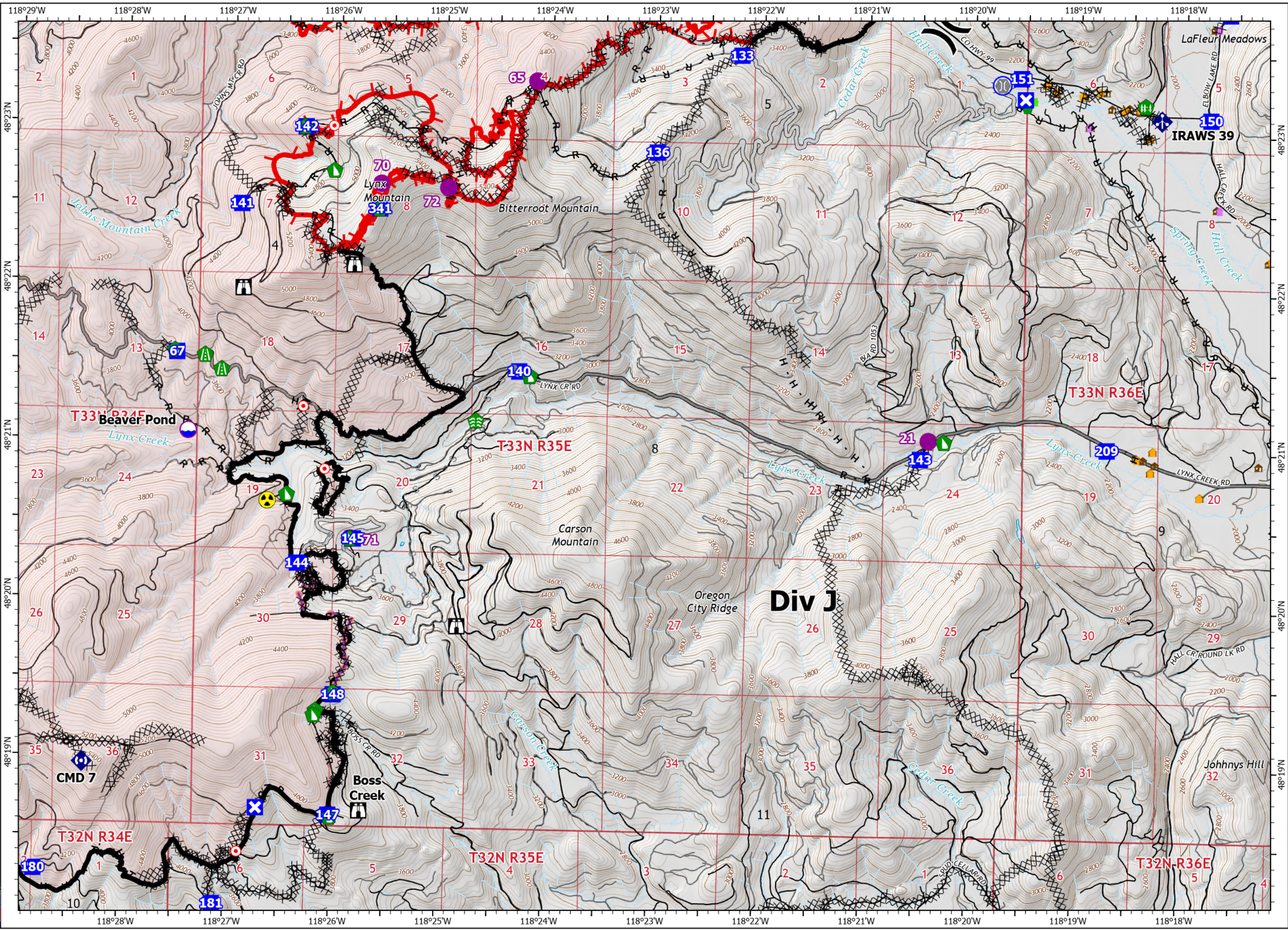
WA-COA-200087

September 08, 2021

48,092 acres at 09/06/2021 at 21:26



- Dip Site
- Helispot
- Division Break
- Drop Point
- Closure
- Lookout
- Hot Spot - Spot Fire
- Other
- Bridge
- Structure Wrap
- Stream Crossing
- Road Repair
- Repair Point
- Fence - Cut/Damaged
- Dozer Push
- Mobile Weather Unit
- Repeater
- Hazard
- Water Source
- Completed Dozer Line
- Completed Hand Line
- Completed Mixed Construction Line
- Completed Road as Line
- Planned Hand Line
- Planned Secondary Line
- Access or Improved Road
- Other
- Retardant Drop
- Fire Edge
- Contained Line
- Fire Perimeter
- Defensible - Stand Alone
- Defensible - Prep and Hold
- Non-Defensible - Prep and Leave
- Structures





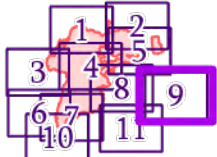
# IAP MAP

Summit Trail Fire

WA-COA-200087

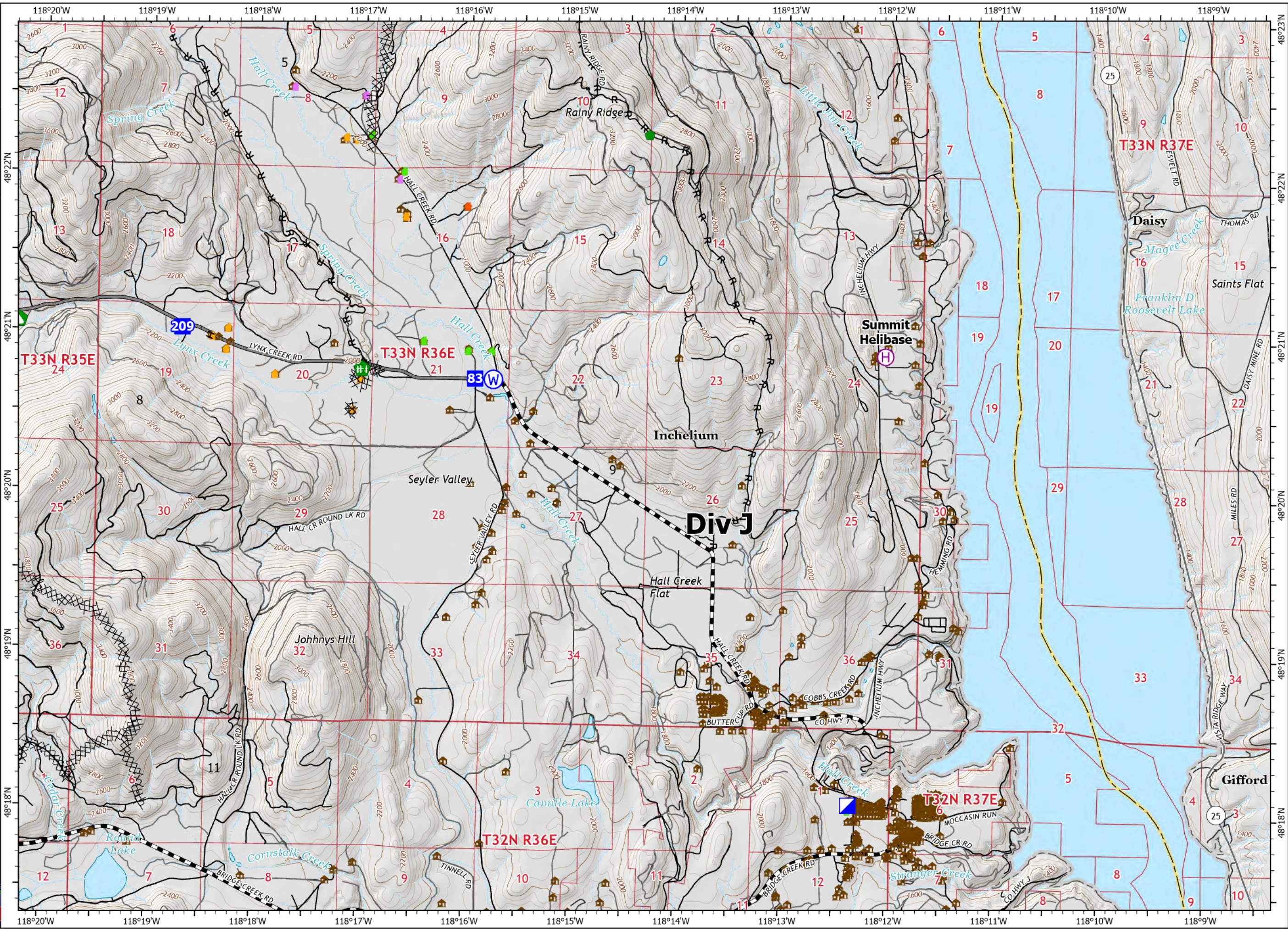
September 08, 2021

48,092 acres at 09/06/2021 at 21:26



Page 09 of 11

- Helispot
- ⊕ Helibase
- ▣ Incident Command Post
- Drop Point
- ◆ Repair Point
- ⊠ Fence - Cut/Damaged
- ⬆ Dozer Push
- ⬇ Mobile Weather Unit
- ⊙ Water Source
- ⊗ Completed Dozer Line
- H - Completed Hand Line
- R - Completed Road as Line
- Other
- Defensible - Stand Alone
- Defensible - Prep and Hold
- Non-Defensible - Prep and Leave
- Non-Defensible - Rescue Drive-By
- Structures





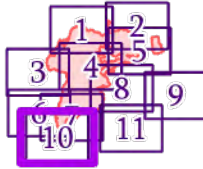
# IAP MAP

Summit Trail Fire

WA-COA-200087

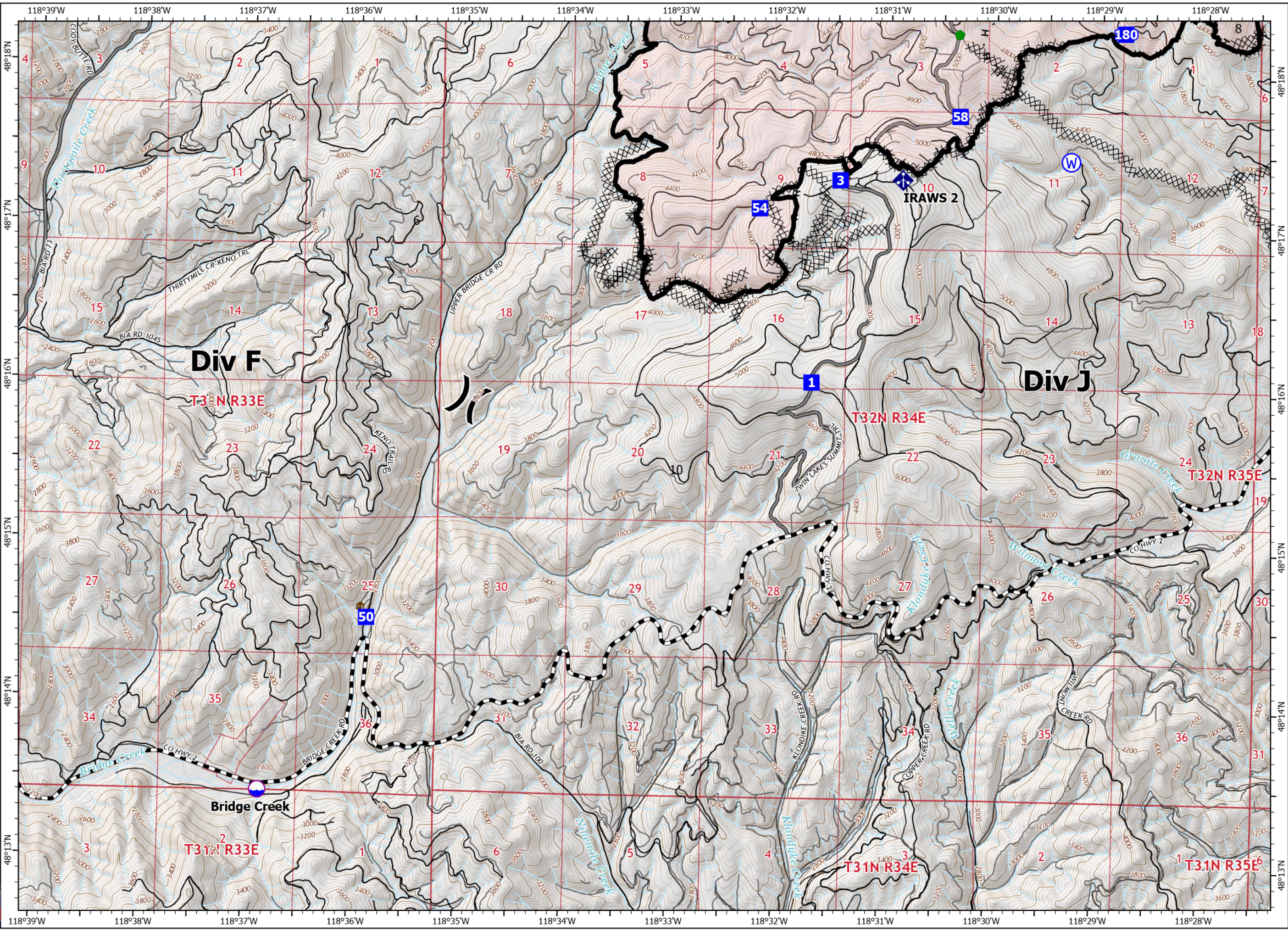
September 08, 2021

48,092 acres at 09/06/2021 at 21:26



- Dip Site
- Division Break
- Drop Point
- Repair Point
- Mobile Weather Unit
- Water Source
- Completed Dozer Line
- Completed Hand Line
- Completed Road as Line
- Access or Improved Road
- Contained Line
- Fire Perimeter
- Structures

Page 10 of 11





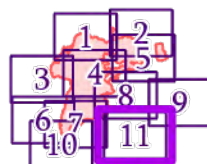
# IAP MAP

Summit Trail Fire

WA-COA-200087

September 08, 2021

48,092 acres at 09/06/2021 at 21:26



- Dip Site
- Drop Point
- Closure
- Lookout
- Hot Spot - Spot Fire
- Other
- Water Development or Draft Site
- Dozer Push
- Water Source
- Completed Dozer Line
- Completed Hand Line
- Completed Mixed Construction Line
- Completed Road as Line
- Planned Mixed Construction Line
- Other
- Contained Line
- Fire Perimeter
- Structures

Page 11 of 11

