







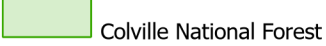



PUBLIC INFORMATION

Summit Trail Fire
 WA-COA-200087
 September 08, 2021


48,457 acres at 09/07/2021 at 1840

1:180,000 -SW Team 4 - 9/8/2021 0800
 North American 1983 Datum. LatLong Grid


-  Fire Edge
-  Contained Line
-  Wildfire Daily Fire Perimeter
-  Main Roads
-  Local Connector
-  Local Road
-  Perennial Lake
-  Wilderness Area
-  Colville National Forest
-  Colville Reservation

Miles
 0 1 2

Kilometers
 0 1 2



SOUTHWEST AREA



INCIDENT MANAGEMENT TEAM 4