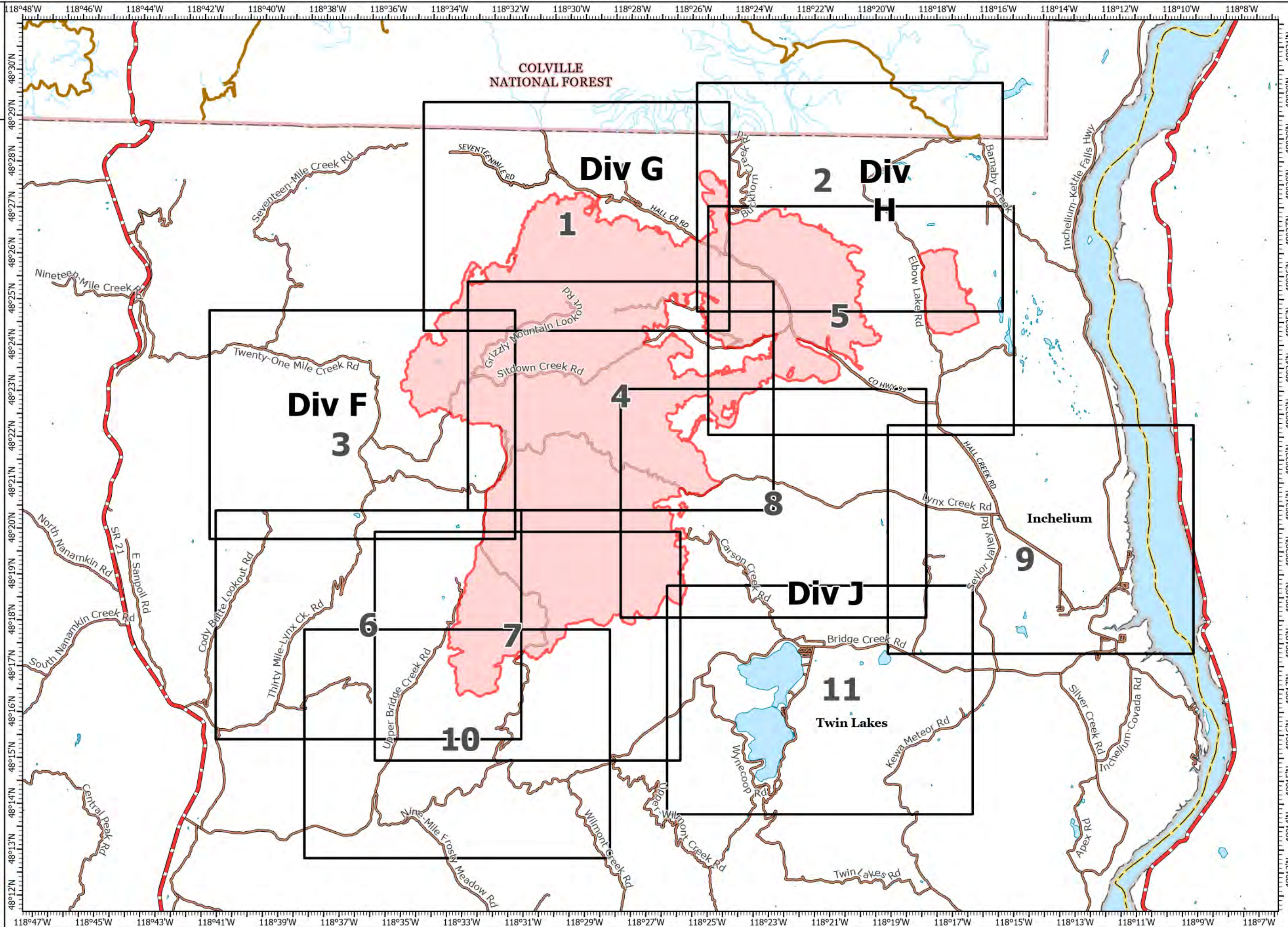


IAP MAP

Summit Trail Fire
WA-COA-200087
September 09, 2021

48,457 acres at 09/07/2021 at 1840

- IAP Mapbook Pages
- Wildfire Daily Fire Perimeter
- Highway
- BIA
- County
- State
- Tribe
- Local Named Roads
- ARTERIAL
- COLLECTOR
- LOCAL



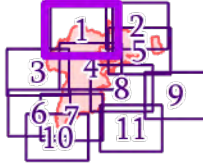
IAP MAP

Summit Trail Fire

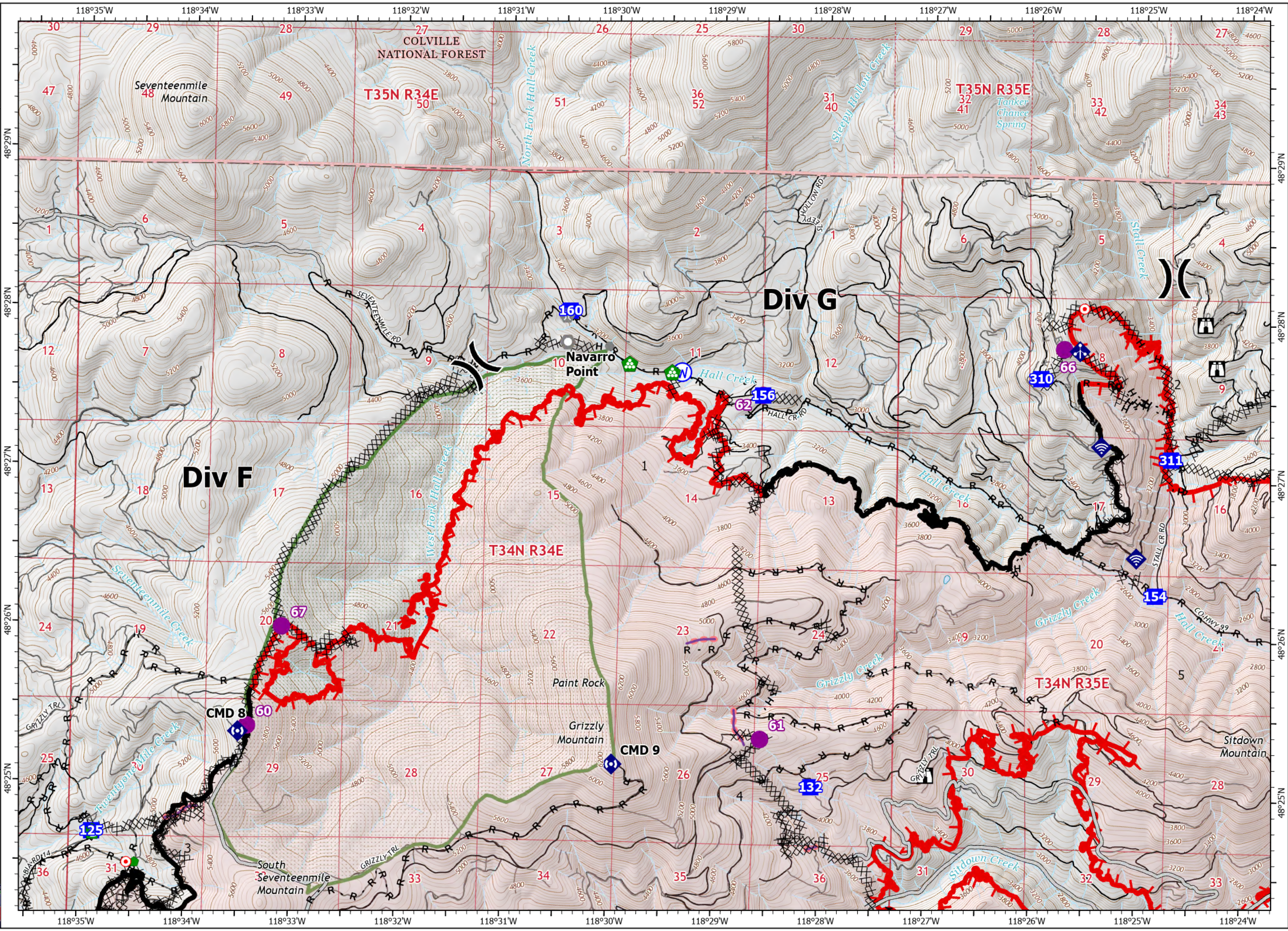
WA-COA-200087

September 09, 2021

48,457 acres at 09/07/2021 at 1840



- Page 01 of 11
- Helispot
 -) Division Break
 - Drop Point
 - 🏠 Lookout
 - 🔥 Hot Spot - Spot Fire
 - Other
 - 📍 Landmark
 - 🌉 Bridge
 - 🛠 Repair Point
 - 🌲 Landing or Log Deck
 - 🚧 Dozer Push
 - 📶 Mobile Weather Unit
 - 📶 Internet Access
 - 📶 Repeater
 - 💧 Water Source
 - ⓧ Completed Dozer Line
 - H Completed Hand Line
 - R Completed Road as Line
 - R Planned Road as Line
 - S Planned Secondary Line
 - 🛣 Access or Improved Road
 - 🚒 Retardant Drop
 - 🔴 Fire Edge
 - 🖤 Contained Line
 - 🔴 Fire Perimeter
 - 🌲 Wilderness Area



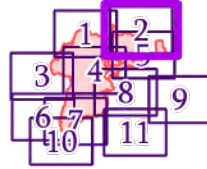
IAP MAP

Summit Trail Fire

WA-COA-200087

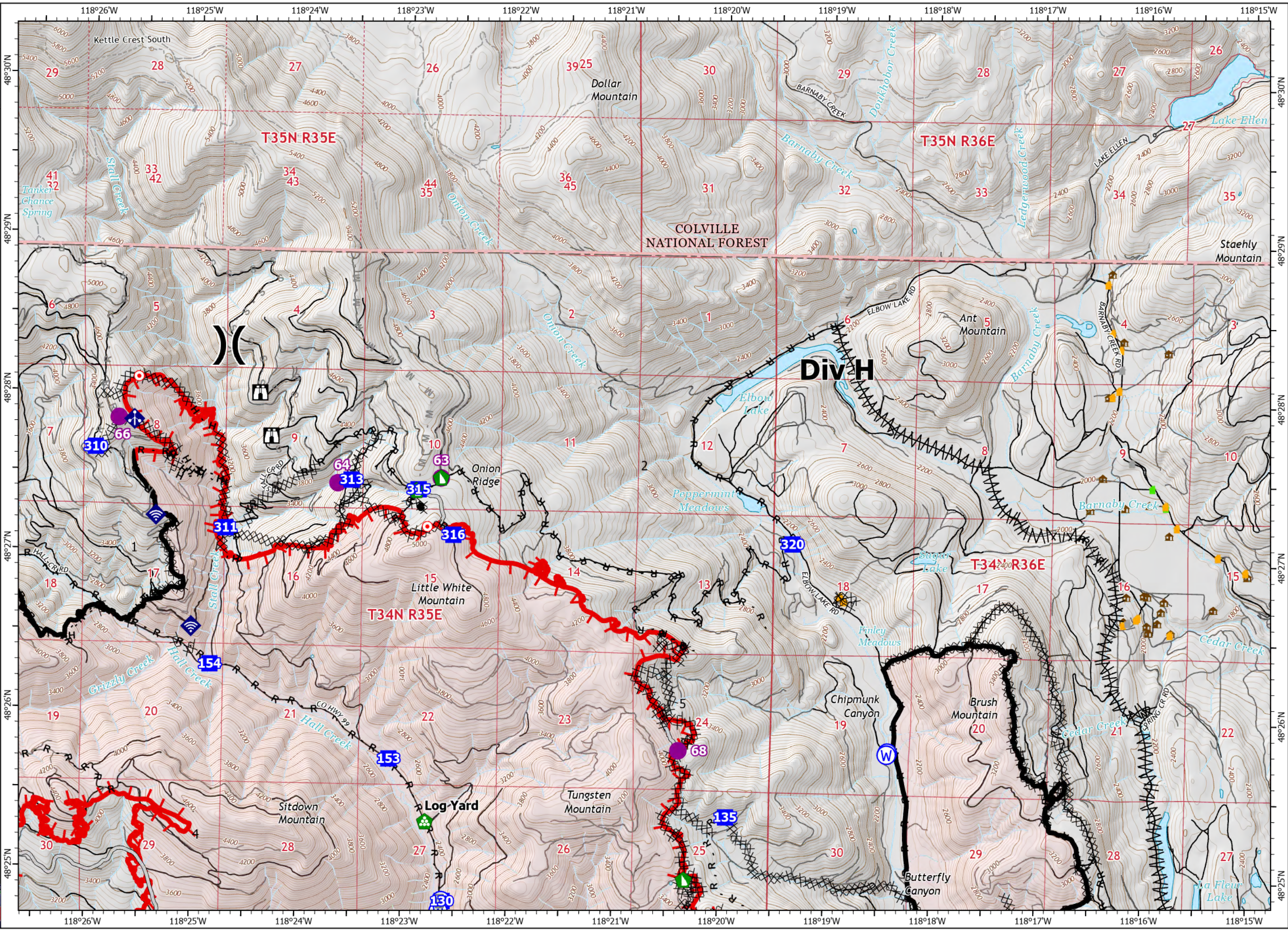
September 09, 2021

48,457 acres at 09/07/2021 at 1840



Page 02 of 11

- Helispot
- ⌋ Division Break
- Drop Point
- 🏠 Lookout
- 🔥 Hot Spot - Spot Fire
- 🌉 Bridge
- 🌲 Landing or Log Deck
- 🚧 Dozer Push
- 📶 Mobile Weather Unit
- 📶 Internet Access
- 🌊 Water Source
- ⌘ Completed Dozer Line
- ⌘ Completed Fuel Break
- H Completed Hand Line
- R Completed Road as Line
- M Planned Mixed Construction Line
- R Planned Road as Line
- S Planned Secondary Line
- Access or Improved Road
- 🔴 Fire Edge
- ⬛ Contained Line
- 🟡 Fire Perimeter
- 🟢 Defensible - Stand Alone
- 🟠 Defensible - Prep and Hold
- 🏠 Unknown
- 🏠 Structures



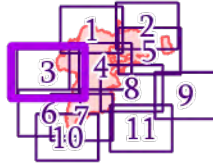
IAP MAP

Summit Trail Fire

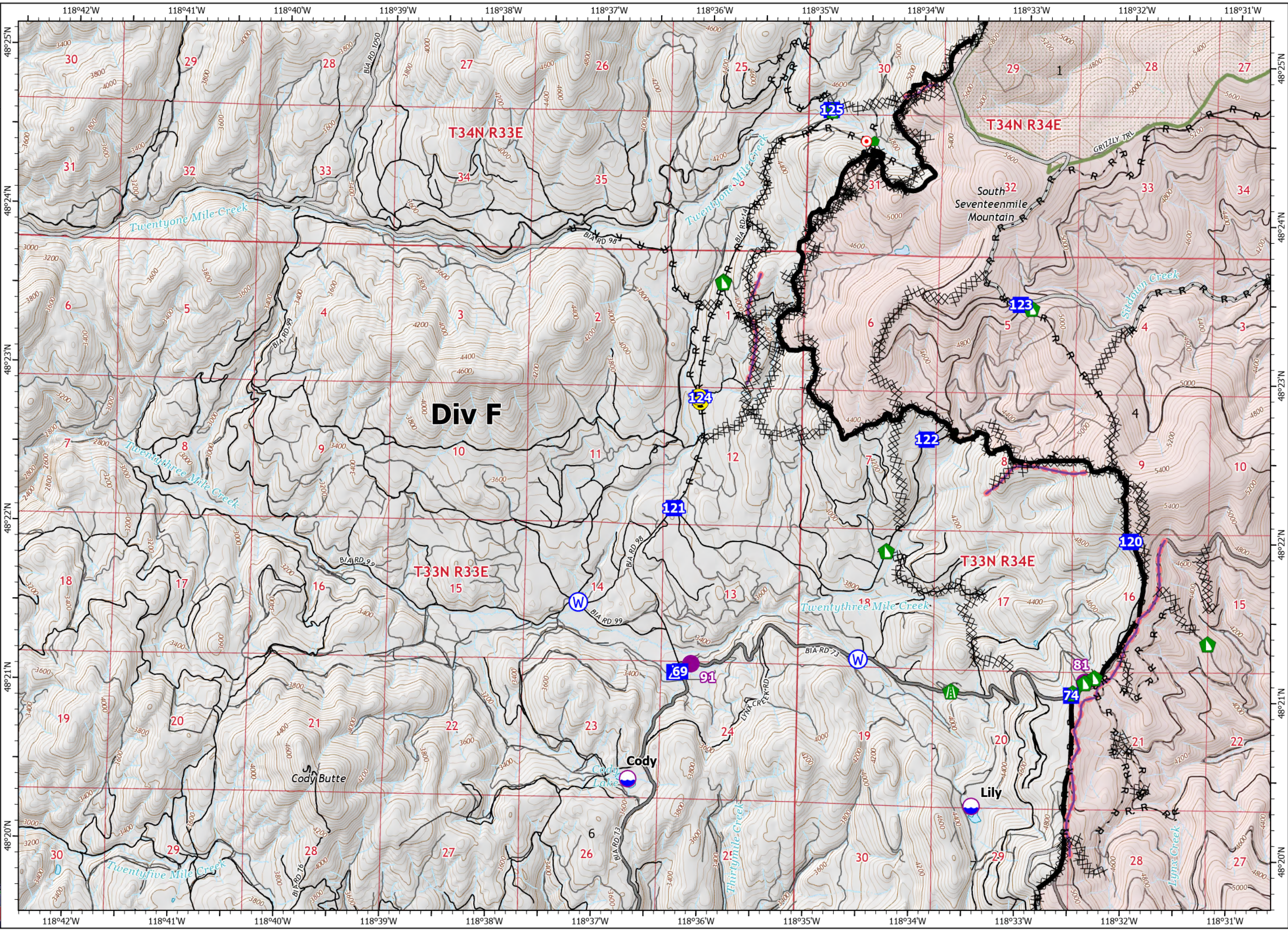
WA-COA-200087

September 09, 2021

48,457 acres at 09/07/2021 at 1840



- Dip Site
- Helispot
- Drop Point
- Camp
- Hot Spot - Spot Fire
- Road Repair
- Repair Point
- Dozer Push
- Repeater
- Hazard
- Water Source
- Completed Dozer Line
- Completed Hand Line
- Completed Road as Line
- Planned Road as Line
- Access or Improved Road
- Retardant Drop
- Contained Line
- Fire Perimeter
- Wilderness Area



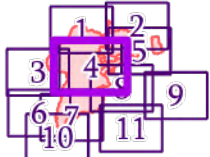
IAP MAP

Summit Trail Fire

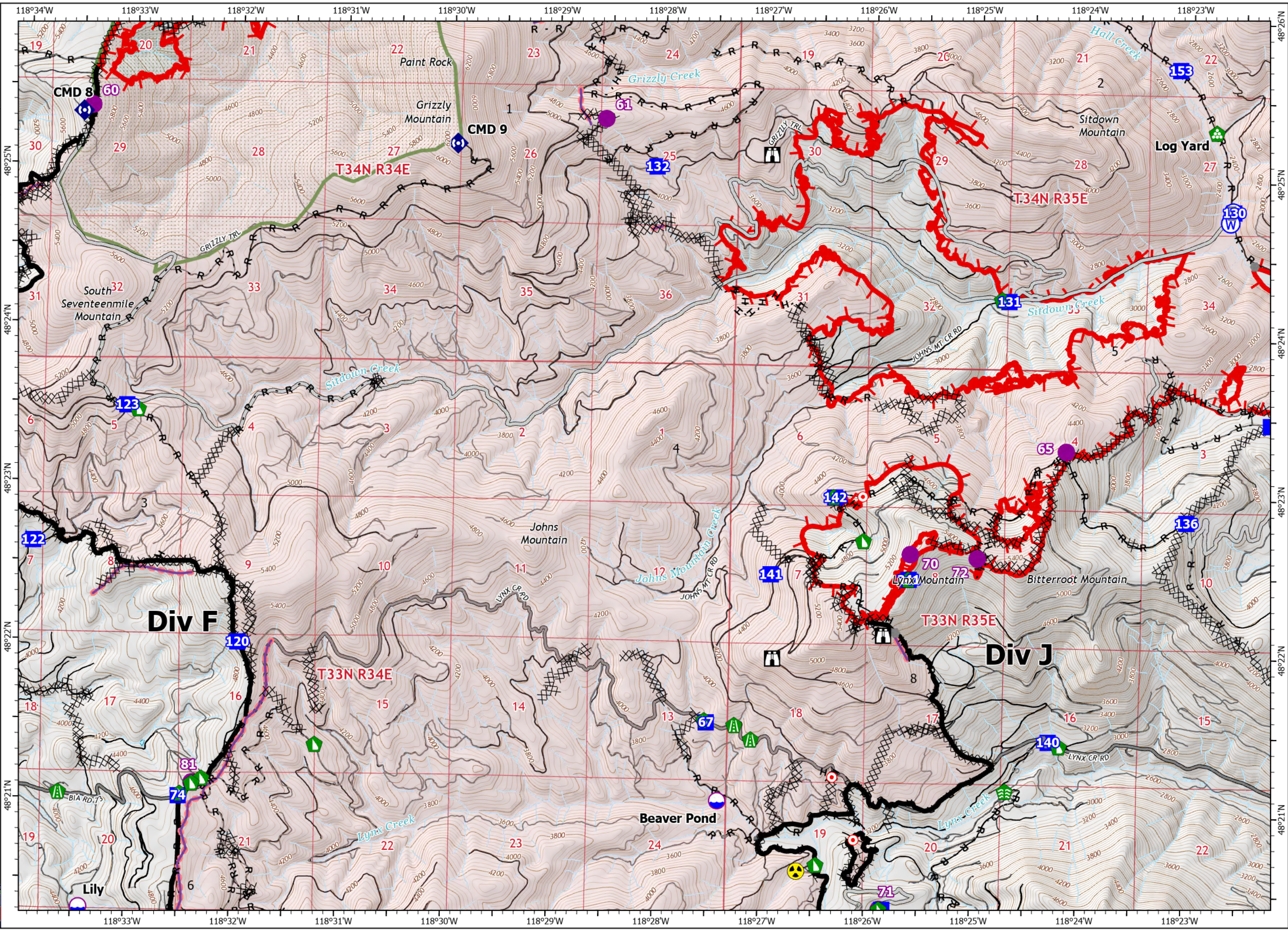
WA-COA-200087

September 09, 2021

48,457 acres at 09/07/2021 at 1840



- Dip Site
- Helispot
- Drop Point
- Lookout
- Hot Spot - Spot Fire
- Other
- Bridge
- Structure Wrap
- Stream Crossing
- Road Repair
- Landing or Log Deck
- Dozer Push
- Repeater
- Hazard
- Water Source
- Completed Dozer Line
- Completed Hand Line
- Completed Mixed Construction Line
- Completed Road as Line
- Planned Hand Line
- Planned Secondary Line
- Access or Improved Road
- Other
- Retardant Drop
- Fire Edge
- Contained Line
- Fire Perimeter
- Wilderness Area



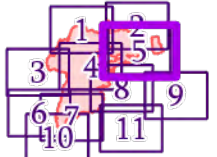
IAP MAP

Summit Trail Fire

WA-COA-200087

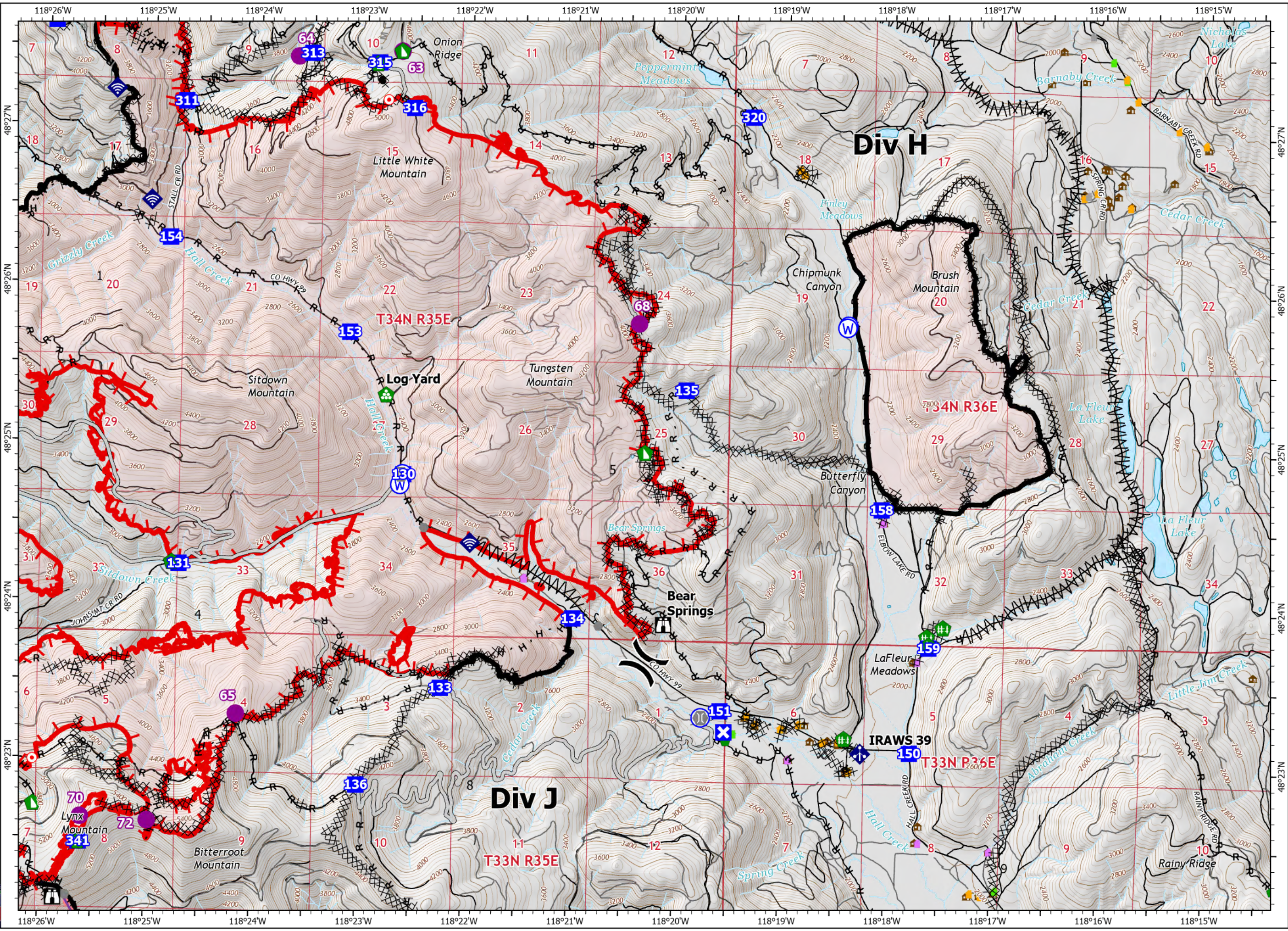
September 09, 2021

48,457 acres at 09/07/2021 at 1840



Page 05 of 11

- Helispot
- ⌋ Division Break
- Drop Point
- ⊠ Closure
- 🏠 Lookout
- 🔥 Hot Spot - Spot Fire
- Other
- 🌉 Bridge
- 🏠 Structure Wrap
- 🌿 Repair Point
- 🏠 Landing or Log Deck
- 🏠 Fence - Cut/Damaged
- 🏠 Dozer Push
- 📶 Mobile Weather Unit
- 📶 Internet Access
- 🌊 Water Source
- ⌘ Completed Dozer Line
- ⌘ Completed Fuel Break
- ⌘ Completed Hand Line
- R Completed Road as Line
- H Planned Hand Line
- M Planned Mixed Construction Line
- R Planned Road as Line
- S Planned Secondary Line
- Access or Improved Road
- Other
- 🔴 Retardant Drop
- 🔴 Fire Edge
- ⬛ Contained Line
- 🔴 Fire Perimeter
- 🟢 Defensible - Stand Alone
- 🟡 Defensible - Prep and Hold
- 🟠 Non-Defensible - Prep and Leave
- 🟡 Unknown
- 🏠 Structures



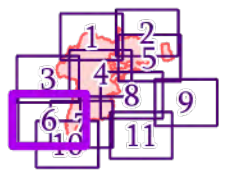
IAP MAP

Summit Trail Fire

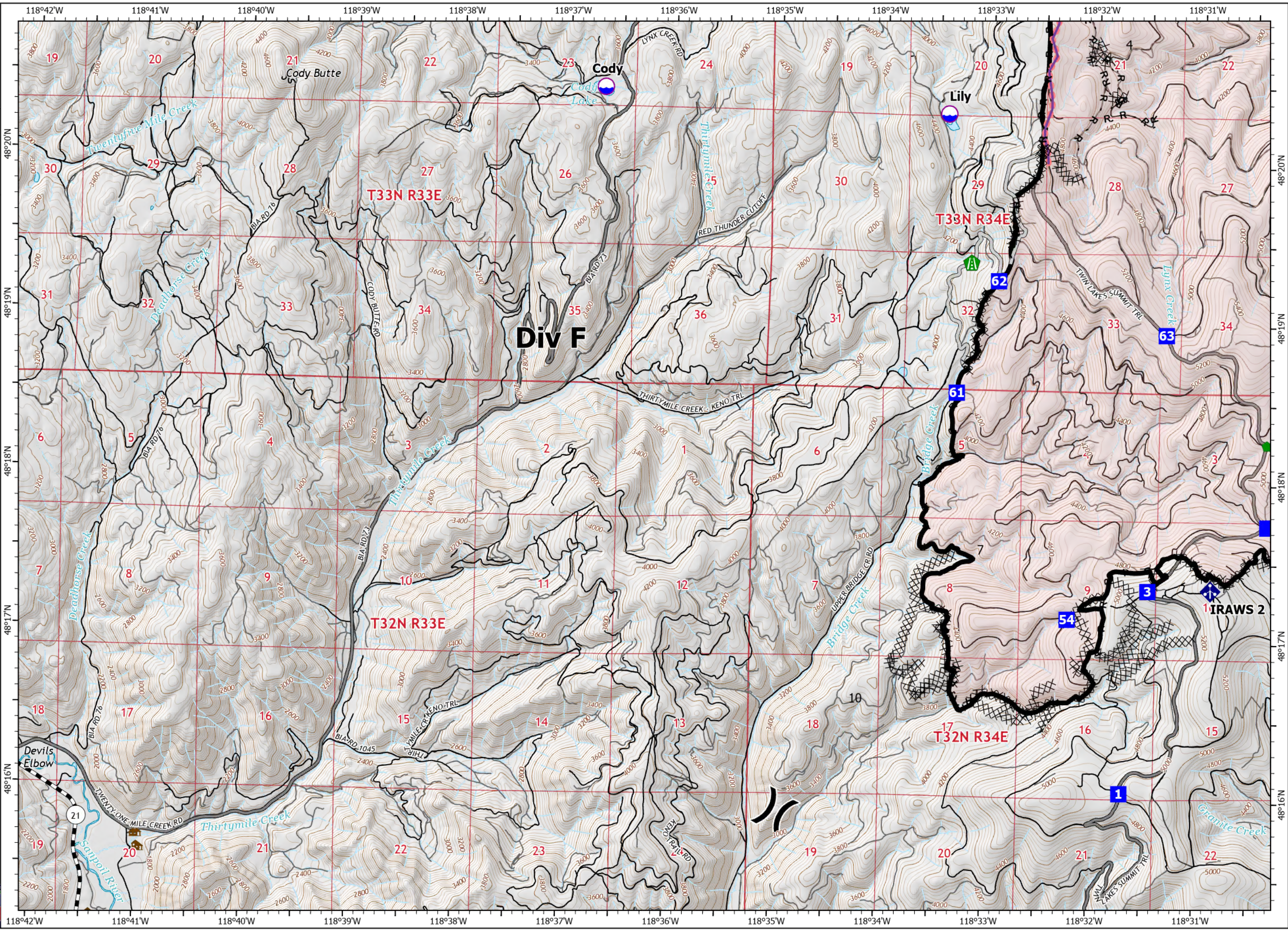
WA-COA-200087

September 09, 2021

48,457 acres at 09/07/2021 at 1840



- Page 06 of 11
- Dip Site
 - Division Break
 - Drop Point
 - Road Repair
 - Repair Point
 - Dozer Push
 - Mobile Weather Unit
 - Completed Dozer Line
 - Completed Hand Line
 - Completed Road as Line
 - Access or Improved Road
 - Retardant Drop
 - Contained Line
 - Fire Perimeter
 - Structures



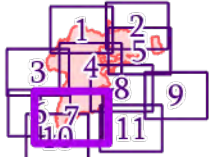
IAP MAP

Summit Trail Fire

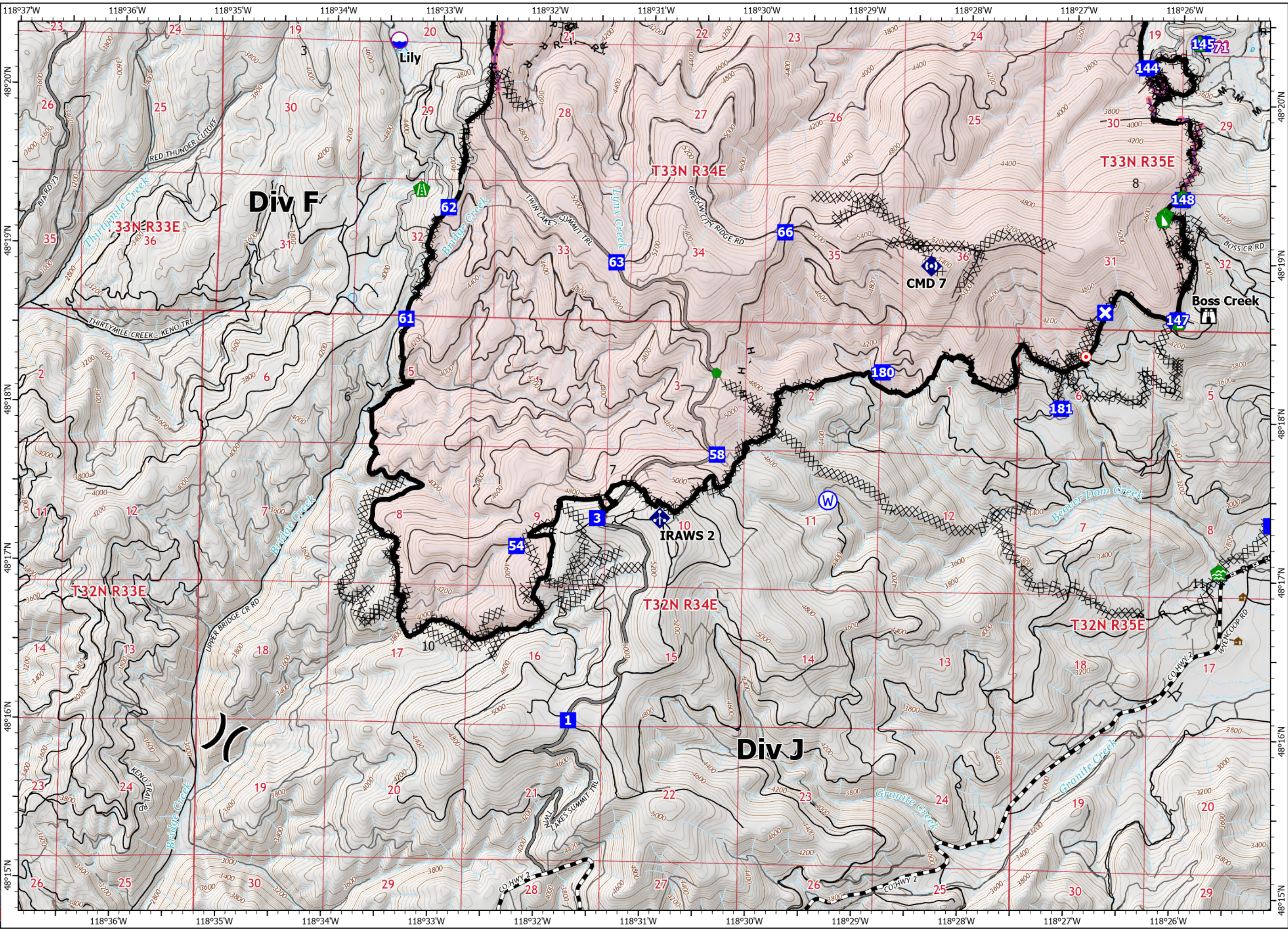
WA-COA-200087

September 09, 2021

48,457 acres at 09/07/2021 at 1840



- Dip Site
- Helispot
- Division Break
- Drop Point
- Closure
- Lookout
- Hot Spot - Spot Fire
- Water Development or Draft Site
- Road Repair
- Repair Point
- Dozer Push
- Mobile Weather Unit
- Repeater
- Hazard
- Water Source
- Completed Dozer Line
- Completed Hand Line
- Completed Mixed Construction Line
- Completed Road as Line
- Planned Secondary Line
- Access or Improved Road
- Retardant Drop
- Contained Line
- Fire Perimeter
- Structures



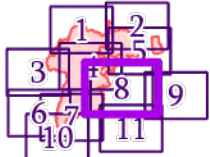
IAP MAP

Summit Trail Fire

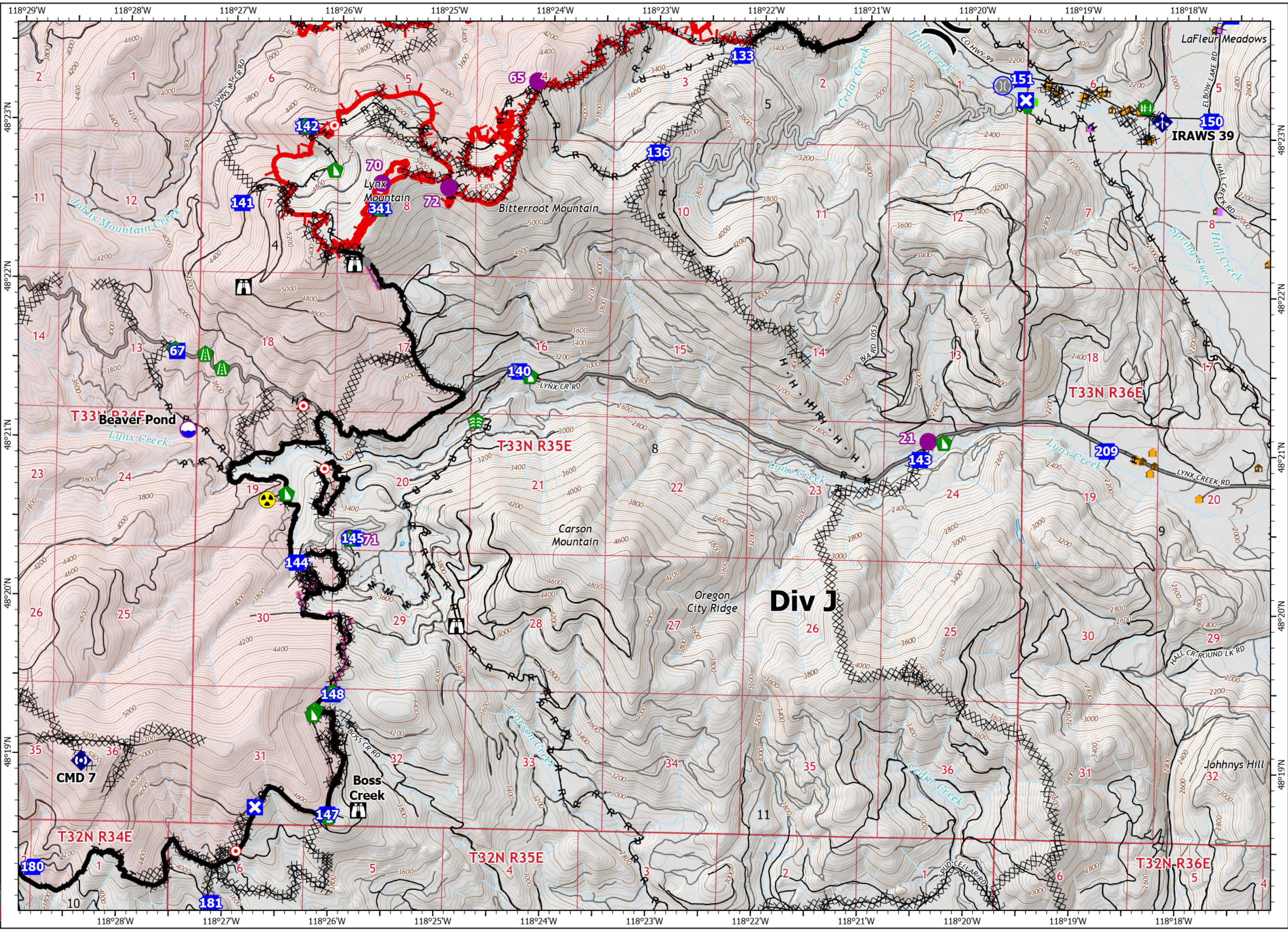
WA-COA-200087

September 09, 2021

48,457 acres at 09/07/2021 at 1840



- Dip Site
- Helispot
- Division Break
- Drop Point
- Closure
- Lookout
- Hot Spot - Spot Fire
- Other
- Bridge
- Structure Wrap
- Stream Crossing
- Road Repair
- Repair Point
- Fence - Cut/Damaged
- Dozer Push
- Mobile Weather Unit
- Repeater
- Hazard
- Water Source
- Completed Dozer Line
- Completed Hand Line
- Completed Mixed Construction Line
- Completed Road as Line
- Planned Hand Line
- Planned Secondary Line
- Access or Improved Road
- Other
- Retardant Drop
- Fire Edge
- Contained Line
- Fire Perimeter
- Defensible - Stand Alone
- Defensible - Prep and Hold
- Non-Defensible - Prep and Leave
- Structures



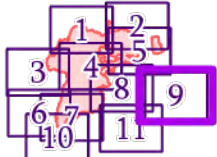
IAP MAP

Summit Trail Fire

WA-COA-200087

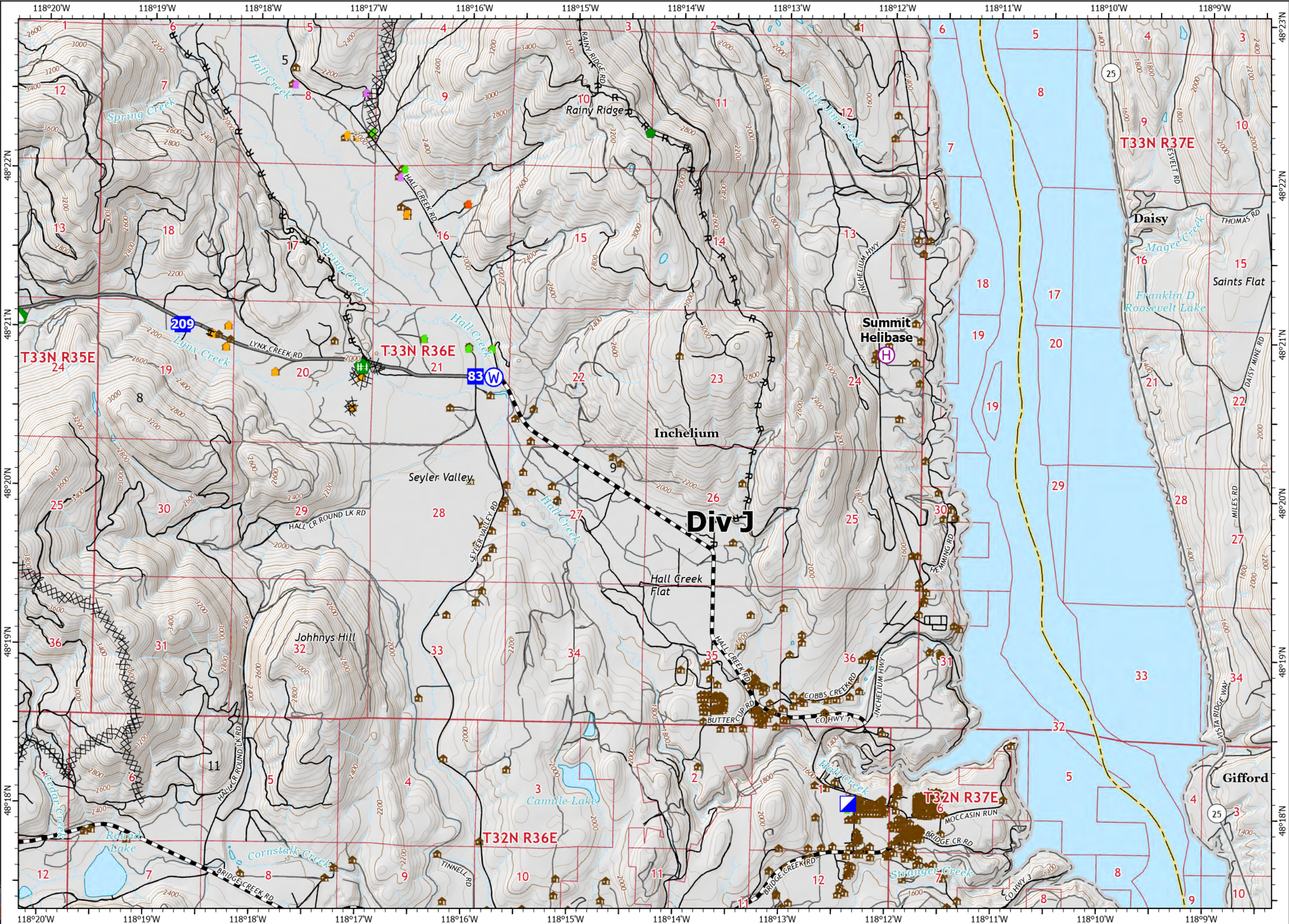
September 09, 2021

48,457 acres at 09/07/2021 at 1840



Page 09 of 11

- Helispot
- Helibase
- Incident Command Post
- Drop Point
- Repair Point
- Fence - Cut/Damaged
- Dozer Push
- Mobile Weather Unit
- Water Source
- Completed Dozer Line
- Completed Hand Line
- Completed Road as Line
- Other
- Defensible - Stand Alone
- Defensible - Prep and Hold
- Non-Defensible - Prep and Leave
- Non-Defensible - Rescue Drive-By
- Structures



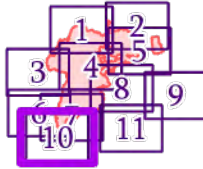
IAP MAP

Summit Trail Fire

WA-COA-200087

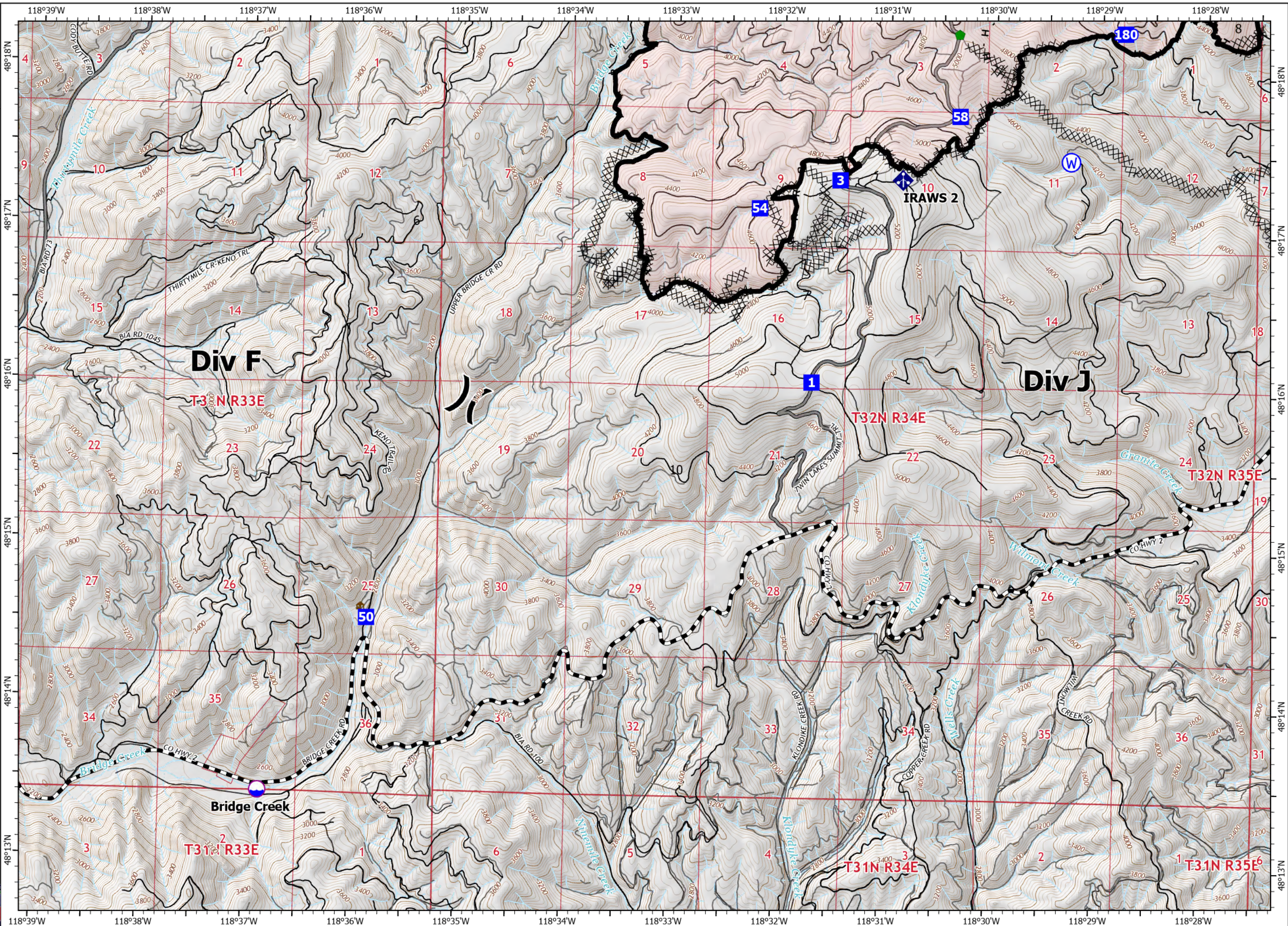
September 09, 2021

48,457 acres at 09/07/2021 at 1840



- Dip Site
- Division Break
- Drop Point
- Repair Point
- Mobile Weather Unit
- Water Source
- Completed Dozer Line
- Completed Hand Line
- Completed Road as Line
- Access or Improved Road
- Contained Line
- Fire Perimeter
- Structures

Page 10 of 11



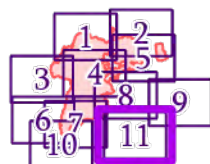
IAP MAP

Summit Trail Fire

WA-COA-200087

September 09, 2021

48,457 acres at 09/07/2021 at 1840



- Page 11 of 11
- Dip Site
 - Drop Point
 - Closure
 - Lookout
 - Hot Spot - Spot Fire
 - Other
 - Water Development or Draft Site
 - Dozer Push
 - Completed Dozer Line
 - Completed Hand Line
 - Completed Mixed Construction Line
 - Completed Road as Line
 - Planned Mixed Construction Line
 - Other
 - Contained Line
 - Fire Perimeter
 - Structures

