










**PUBLIC INFORMATION**

Summit Trail Fire  
 WA-COA-200087  
 September 10, 2021

49,329 acres at 09/09/2021 at 1846

1:180,000 -SW Team 4 - 9/10/2021 0832  
 North American 1983 Datum, LatLong Grid

-  Fire Edge
-  Contained Line
-  Wildfire Daily Fire Perimeter
-  Main Roads
-  Local Connector
-  Local Road
-  Perennial Lake
-  Wilderness Area
-  Colville National Forest

