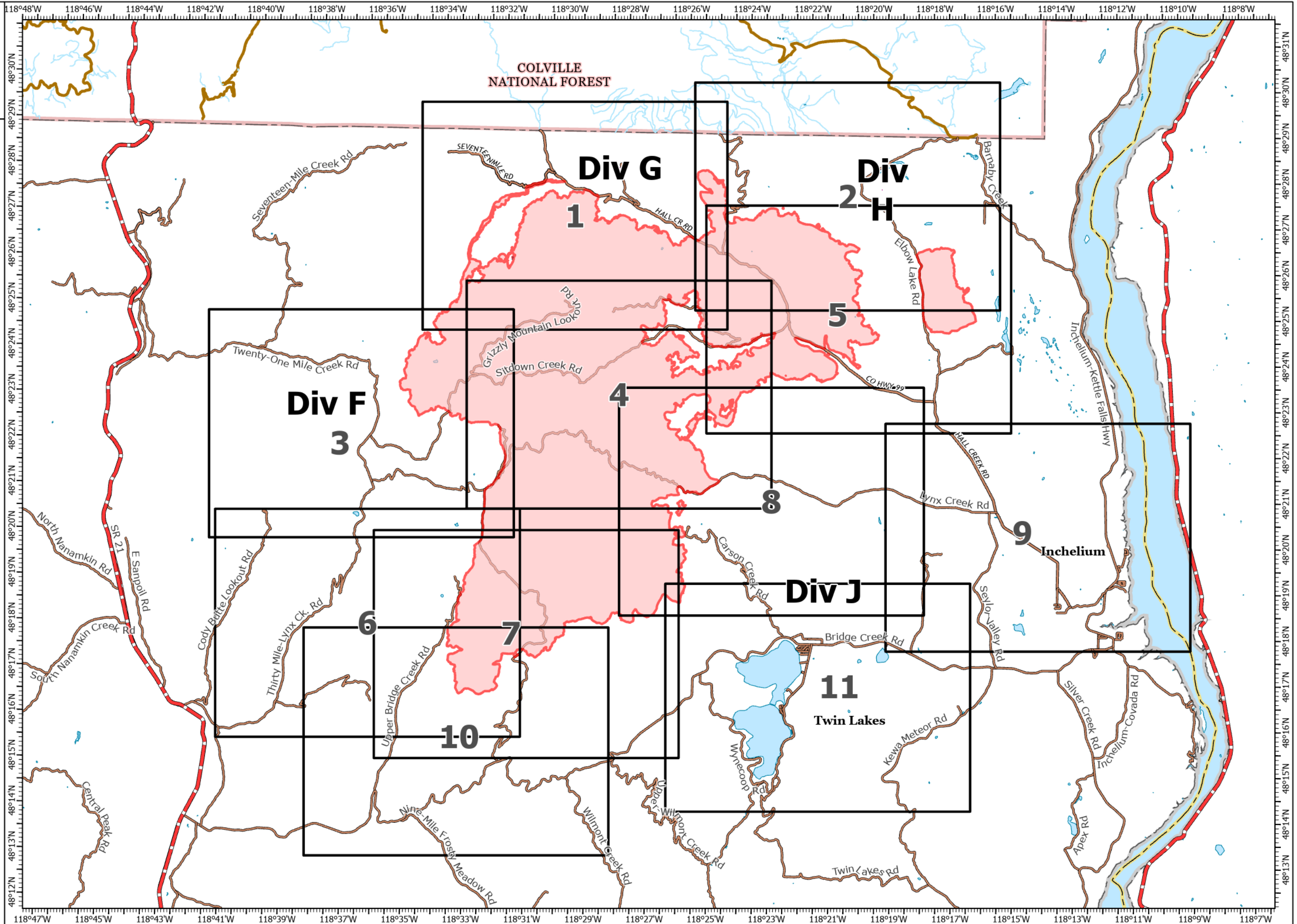


IAP MAP

Summit Trail Fire
WA-COA-200087
September 11, 2021

49,329 acres at 09/09/2021 at 1846

- IAP Mapbook Pages
- Wildfire Daily Fire Perimeter
- Highway
- BIA
- County
- State
- Tribe
- Local Named Roads
- ARTERIAL
- COLLECTOR
- LOCAL



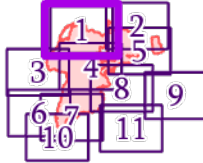
IAP MAP

Summit Trail Fire

WA-COA-200087

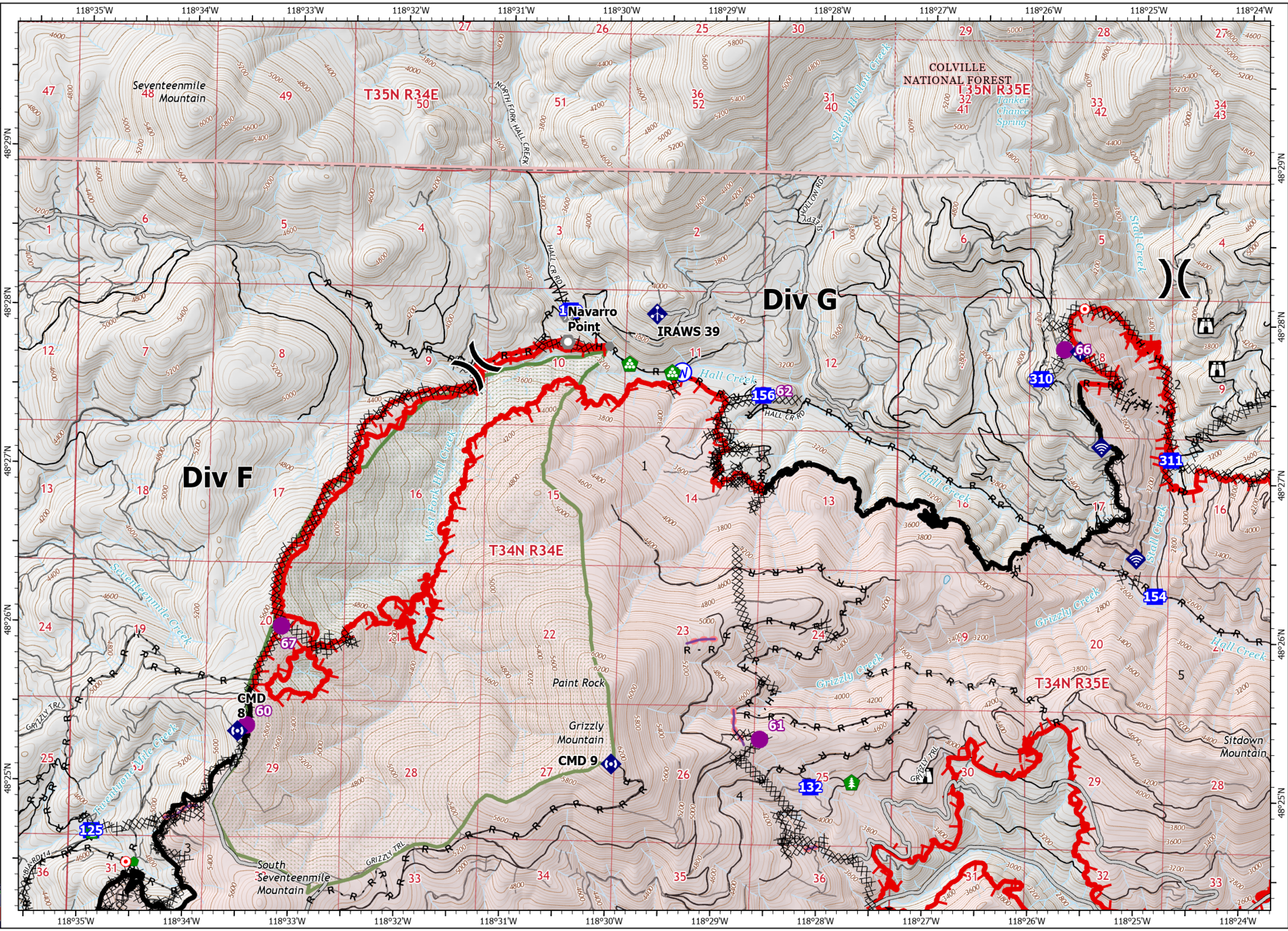
September 11, 2021

49,329 acres at 09/09/2021 at 1846



- Helispot
-) Division Break
- Drop Point
- 🏠 Lookout
- 🔥 Hot Spot - Spot Fire
- Other
- 📍 Landmark
- 🌉 Bridge
- 🛠 Repair Point
- 🌲 Landing or Log Deck
- 🌲 Hazard Tree
- 🚧 Dozer Push
- 📶 Mobile Weather Unit
- 📶 Internet Access
- 📶 Repeater
- 💧 Water Source
- ⓧ Completed Dozer Line
- Ⓜ Completed Fuel Break
- Ⓜ Completed Hand Line
- Ⓜ Completed Road as Line
- Ⓜ Planned Road as Line
- Ⓜ Planned Secondary Line
- 🛣 Access or Improved Road
- 🚰 Retardant Drop
- 🔴 Fire Edge
- 🖤 Contained Line
- 🔴 Fire Perimeter
- 🌲 Wilderness Area

Page 01 of 11



0 0.25 0.5 Miles

INCIDENT MANAGEMENT TEAM 4

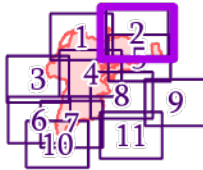
IAP MAP

Summit Trail Fire

WA-COA-200087

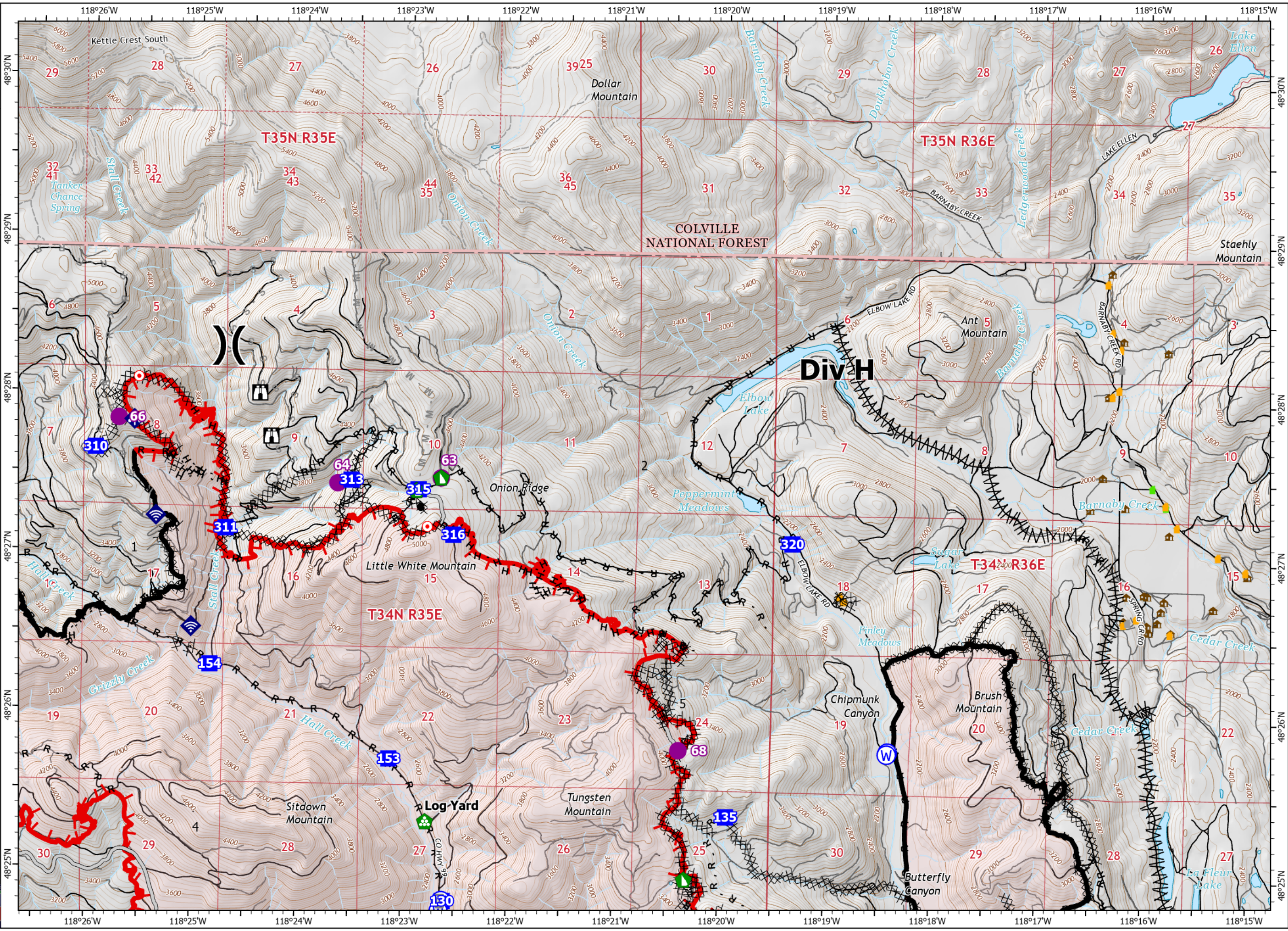
September 11, 2021

49,329 acres at 09/09/2021 at 1846



Page 02 of 11

- Helispot
- ⌋ Division Break
- Drop Point
- 🏠 Lookout
- 🔥 Hot Spot - Spot Fire
- 🌉 Bridge
- 🌲 Landing or Log Deck
- 🚧 Dozer Push
- 📶 Mobile Weather Unit
- 📶 Internet Access
- 🌊 Water Source
- ⌘ Completed Dozer Line
- ⌘ Completed Fuel Break
- H Completed Hand Line
- R Completed Road as Line
- M Planned Mixed Construction Line
- R Planned Road as Line
- S Planned Secondary Line
- Access or Improved Road
- 🔴 Fire Edge
- ⬛ Contained Line
- 🟡 Fire Perimeter
- 🟢 Defensible - Stand Alone
- 🟠 Defensible - Prep and Hold
- 🏠 Unknown
- 🏠 Structures



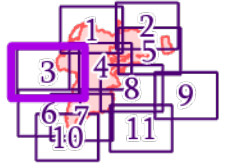
IAP MAP

Summit Trail Fire

WA-COA-200087

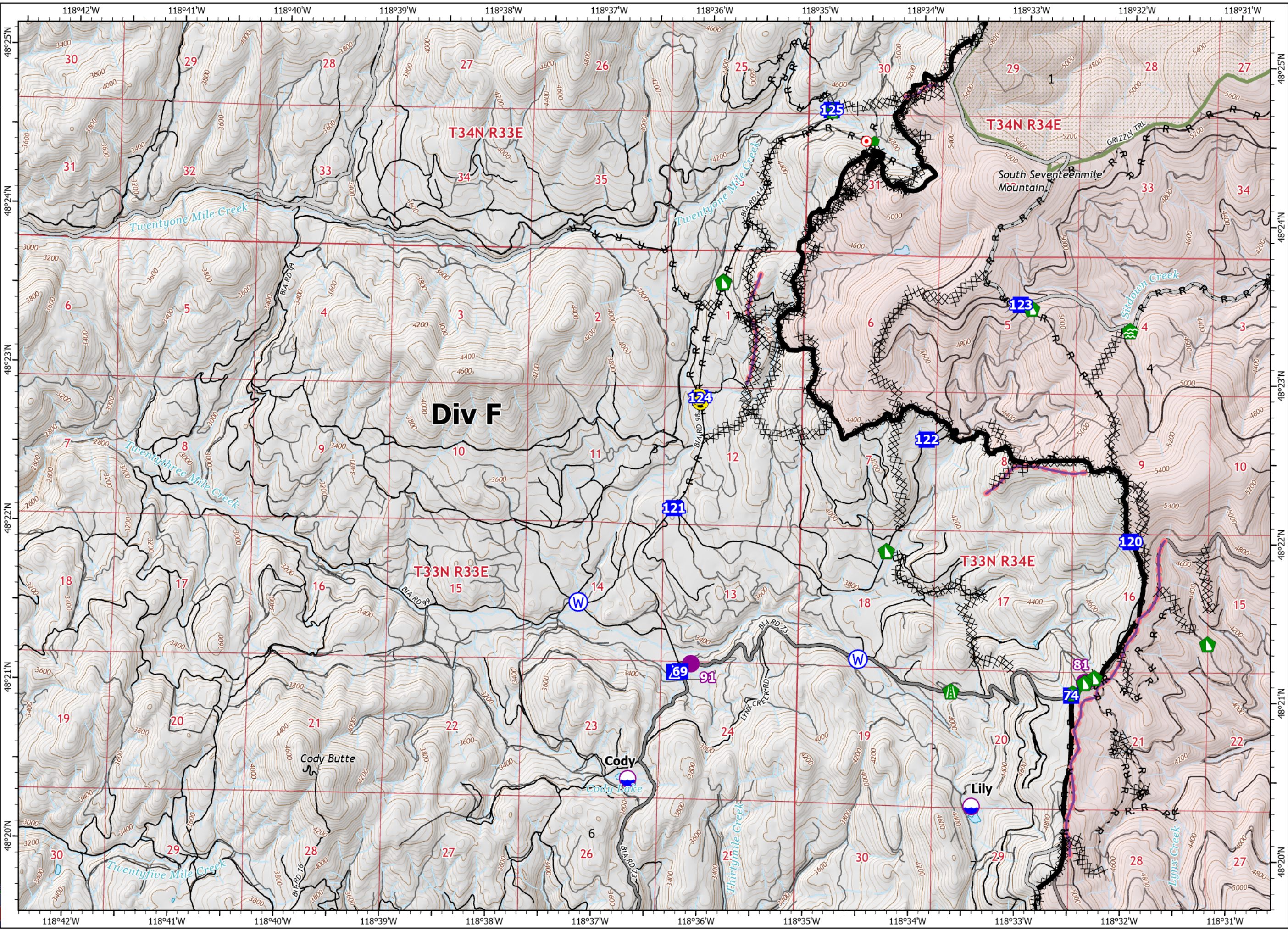
September 11, 2021

49,329 acres at 09/09/2021 at 1846



Page 03 of 11

- Dip Site
- Helispot
- Drop Point
- Camp
- Hot Spot - Spot Fire
- Water Development or Draft Site
- Road Repair
- Repair Point
- Dozer Push
- Repeater
- Hazard
- Water Source
- Completed Dozer Line
- Completed Hand Line
- Completed Road as Line
- Planned Road as Line
- Access or Improved Road
- Retardant Drop
- Contained Line
- Fire Perimeter
- Wilderness Area



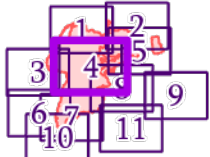
IAP MAP

Summit Trail Fire

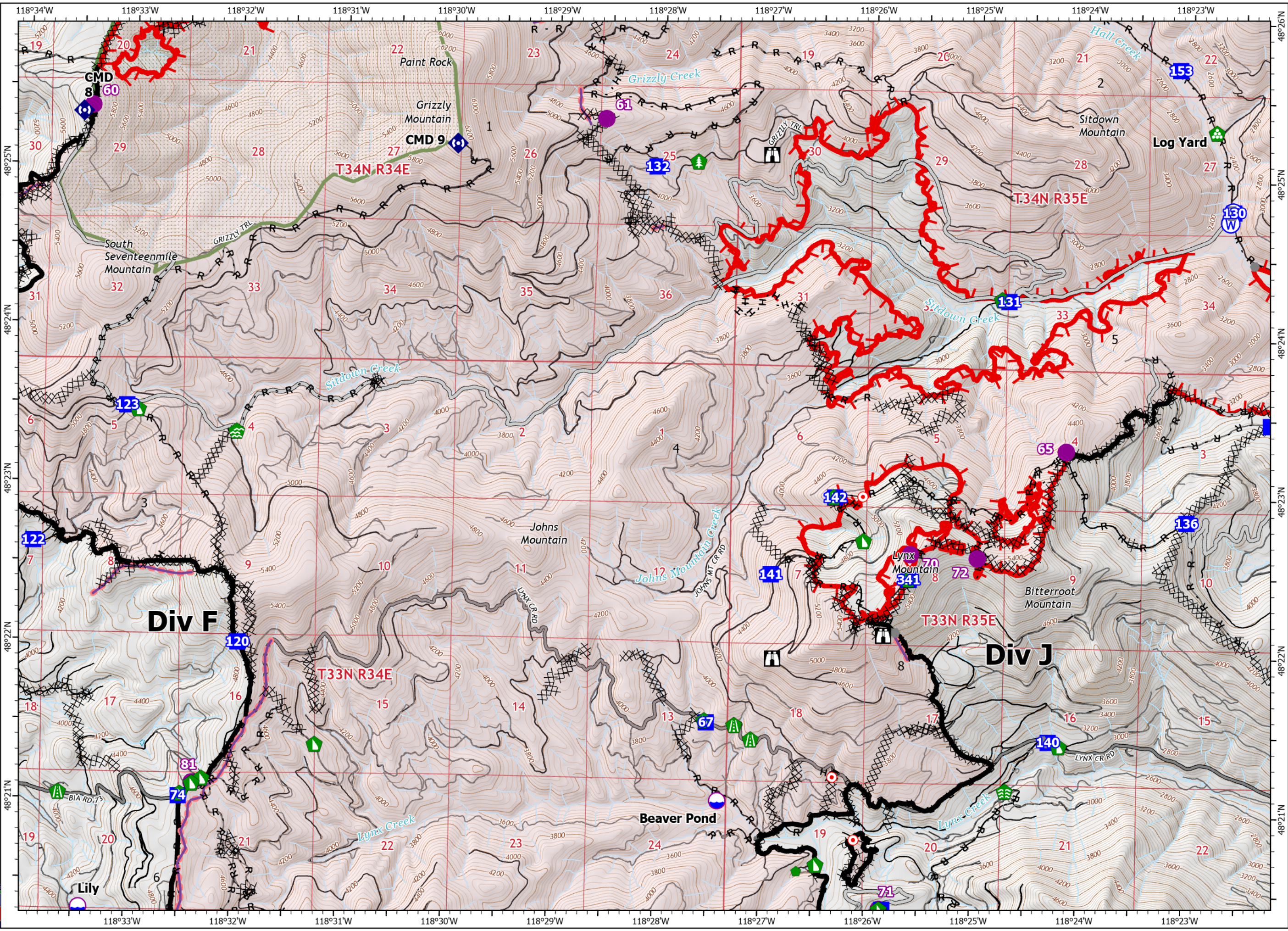
WA-COA-200087

September 11, 2021

49,329 acres at 09/09/2021 at 1846



- Dip Site
- Helispot
- Drop Point
- Lookout
- Hot Spot - Spot Fire
- Other
- Bridge
- Water Development or Draft Site
- Structure Wrap
- Stream Crossing
- Road Repair
- Repair Point
- Landing or Log Deck
- Hazard Tree
- Dozer Push
- Repeater
- Water Source
- Completed Dozer Line
- Completed Hand Line
- Completed Mixed Construction Line
- Completed Road as Line
- Planned Hand Line
- Planned Secondary Line
- Access or Improved Road
- Other
- Retardant Drop
- Fire Edge
- Contained Line
- Fire Perimeter
- Wilderness Area



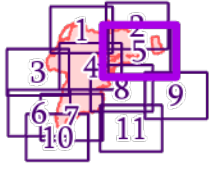
IAP MAP

Summit Trail Fire

WA-COA-200087

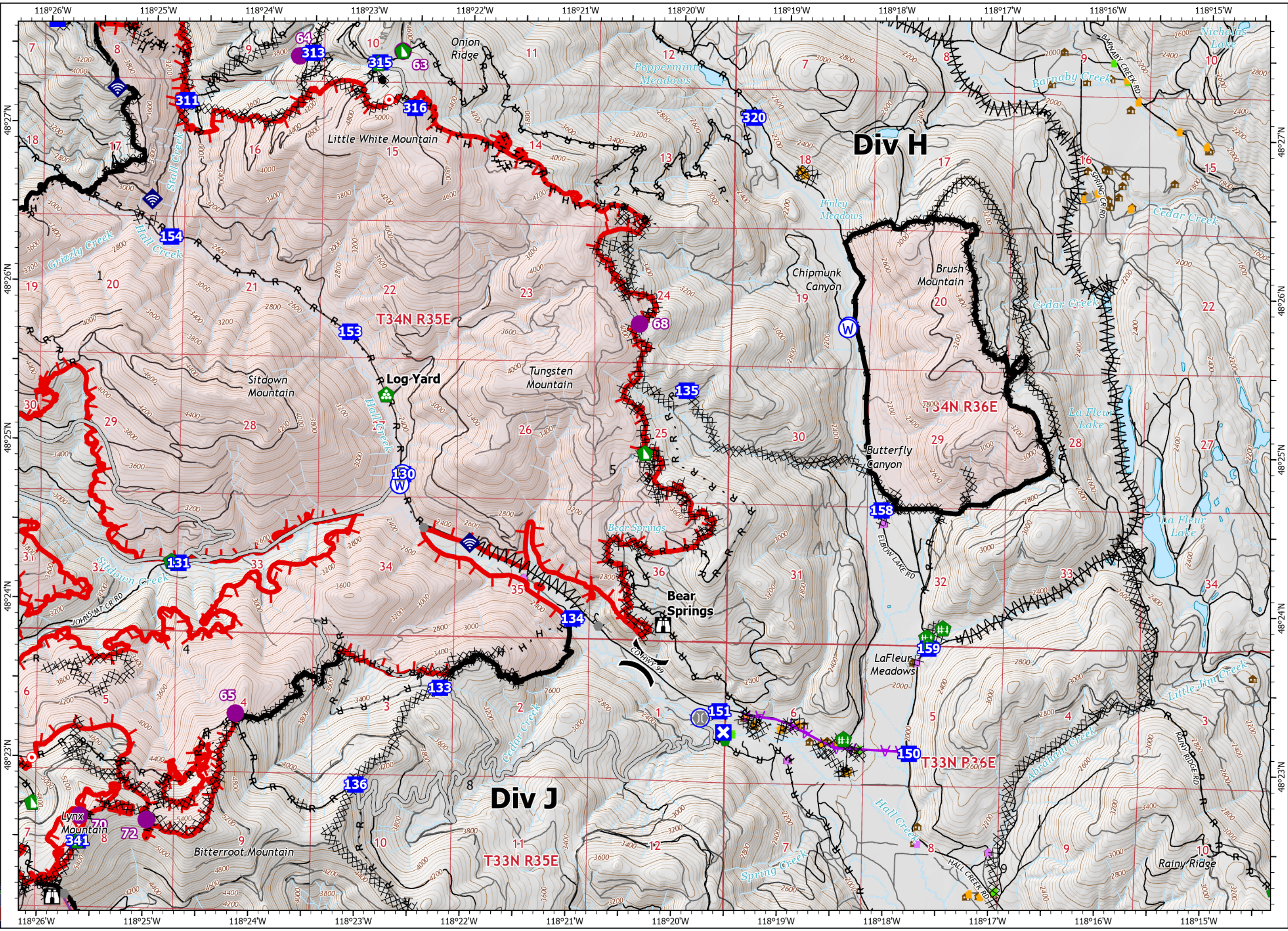
September 11, 2021

49,329 acres at 09/09/2021 at 1846



Page 05 of 11

- Helispot
- ✂ Division Break
- Drop Point
- ⊠ Closure
- 🏠 Lookout
- 🔥 Hot Spot - Spot Fire
- Other
- ⚙ Bridge
- 🏠 Structure Wrap
- 🌳 Repair Point
- 🏠 Landing or Log Deck
- 🏠 Fence - Cut/Damaged
- 🏠 Dozer Push
- 📶 Internet Access
- 🌊 Water Source
- ⌘ Completed Dozer Line
- ⌘ Completed Fuel Break
- H Completed Hand Line
- R Completed Road as Line
- H Planned Hand Line
- M Planned Mixed Construction Line
- R Planned Road as Line
- S Planned Secondary Line
- Access or Improved Road
- Other
- ⚡ Aerial Hazard
- 🚒 Retardant Drop
- 🔥 Fire Edge
- ▬ Contained Line
- ▬ Fire Perimeter
- 🌳 Defensible - Stand Alone
- 🏠 Defensible - Prep and Hold
- 🏠 Non-Defensible - Prep and Leave
- 🏠 Unknown
- 🏠 Structures



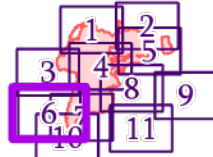
IAP MAP

Summit Trail Fire

WA-COA-200087

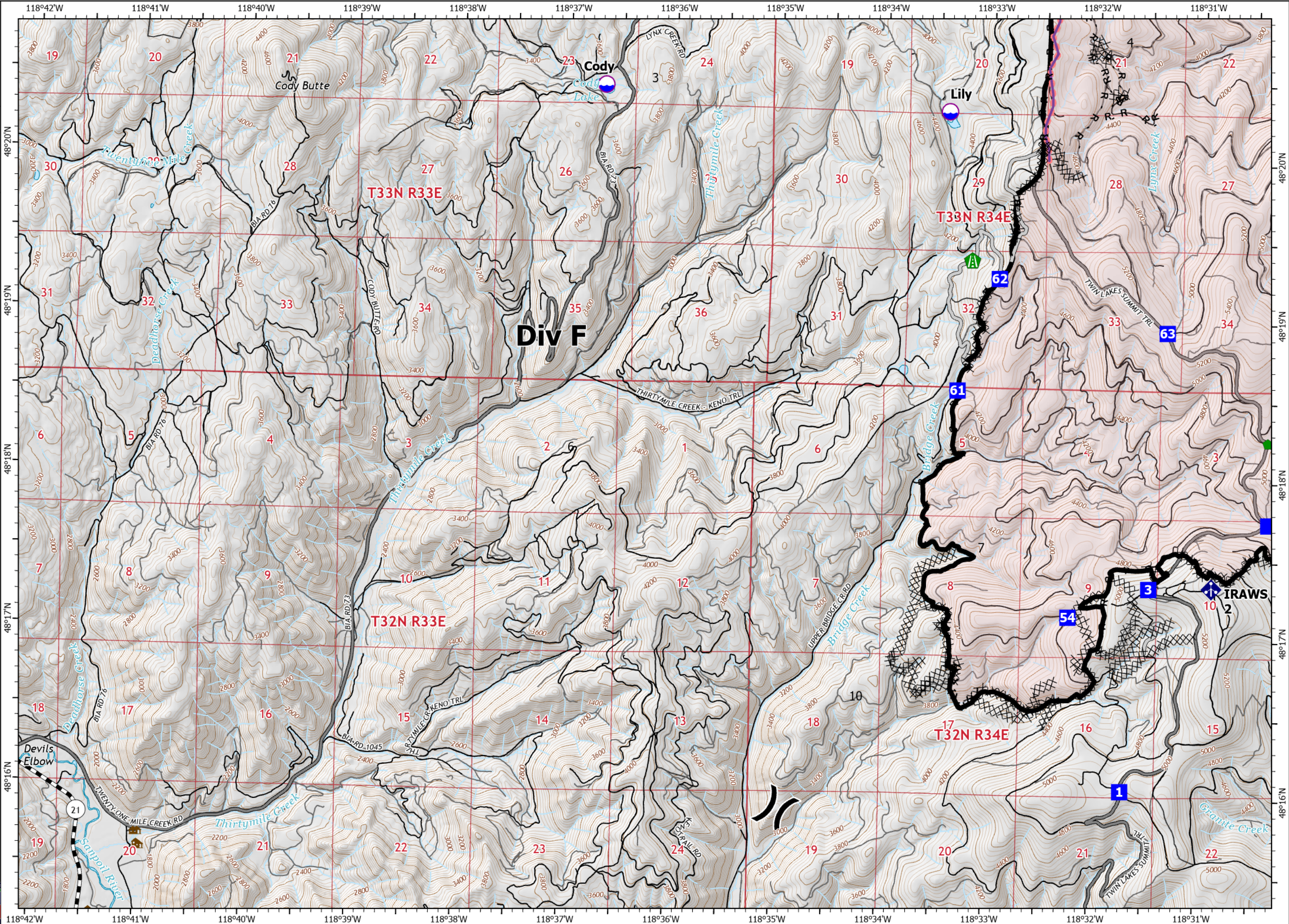
September 11, 2021

49,329 acres at 09/09/2021 at 1846



Page 06 of 11

- Dip Site
- Division Break
- Drop Point
- Road Repair
- Repair Point
- Dozer Push
- Mobile Weather Unit
- Completed Dozer Line
- Completed Hand Line
- Completed Road as Line
- Access or Improved Road
- Retardant Drop
- Contained Line
- Fire Perimeter
- Structures



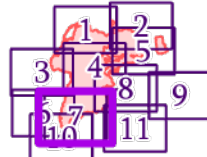
IAP MAP

Summit Trail Fire

WA-COA-200087

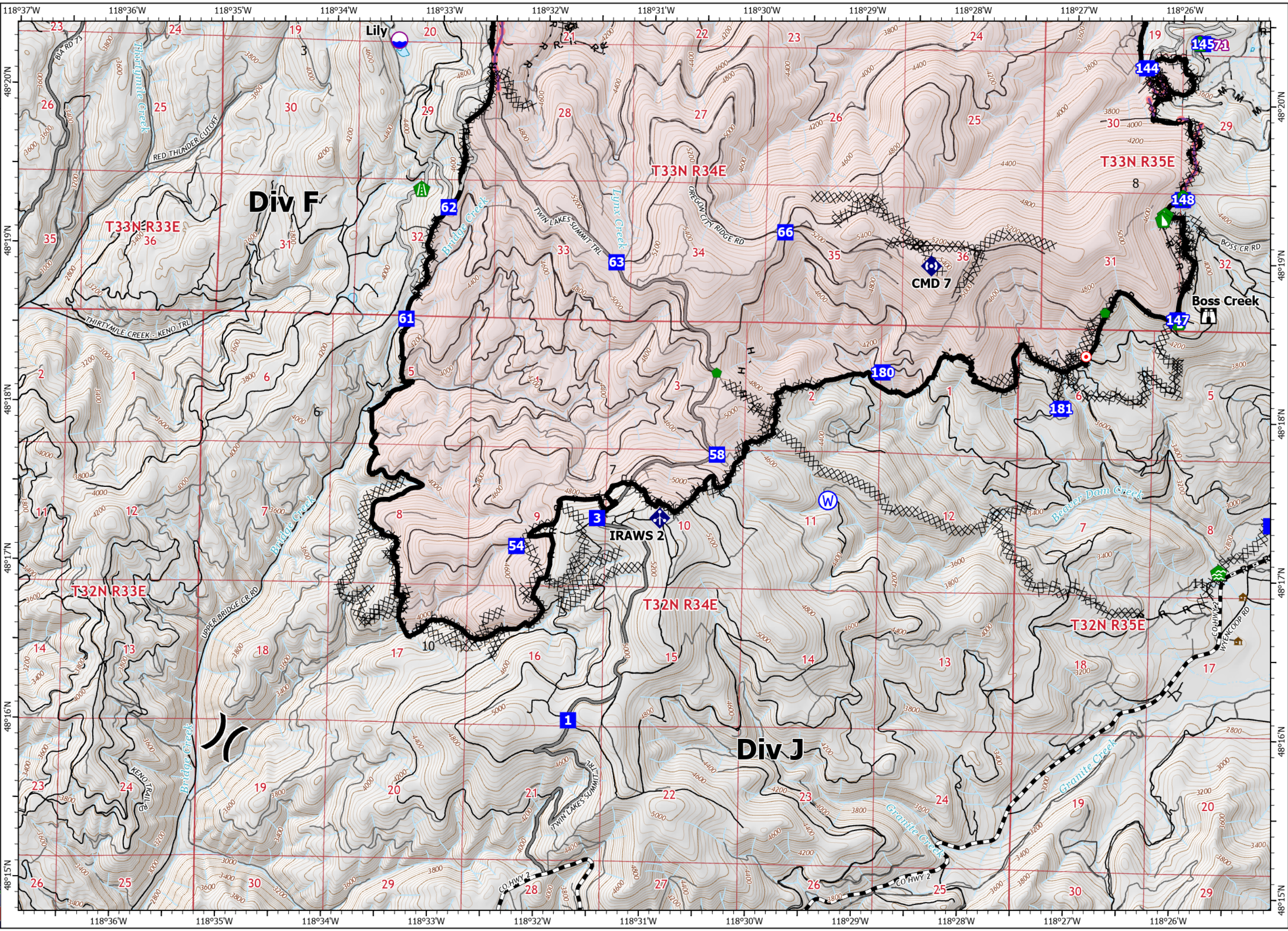
September 11, 2021

49,329 acres at 09/09/2021 at 1846



Page 07 of 11

- Dip Site
- Helispot
- Division Break
- Drop Point
- Lookout
- Hot Spot - Spot Fire
- Water Development or Draft Site
- Road Repair
- Repair Point
- Dozer Push
- Mobile Weather Unit
- Repeater
- Water Source
- Completed Dozer Line
- Completed Hand Line
- Completed Mixed Construction Line
- Completed Road as Line
- Planned Secondary Line
- Access or Improved Road
- Retardant Drop
- Contained Line
- Fire Perimeter
- Structures



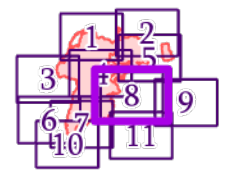
IAP MAP

Summit Trail Fire

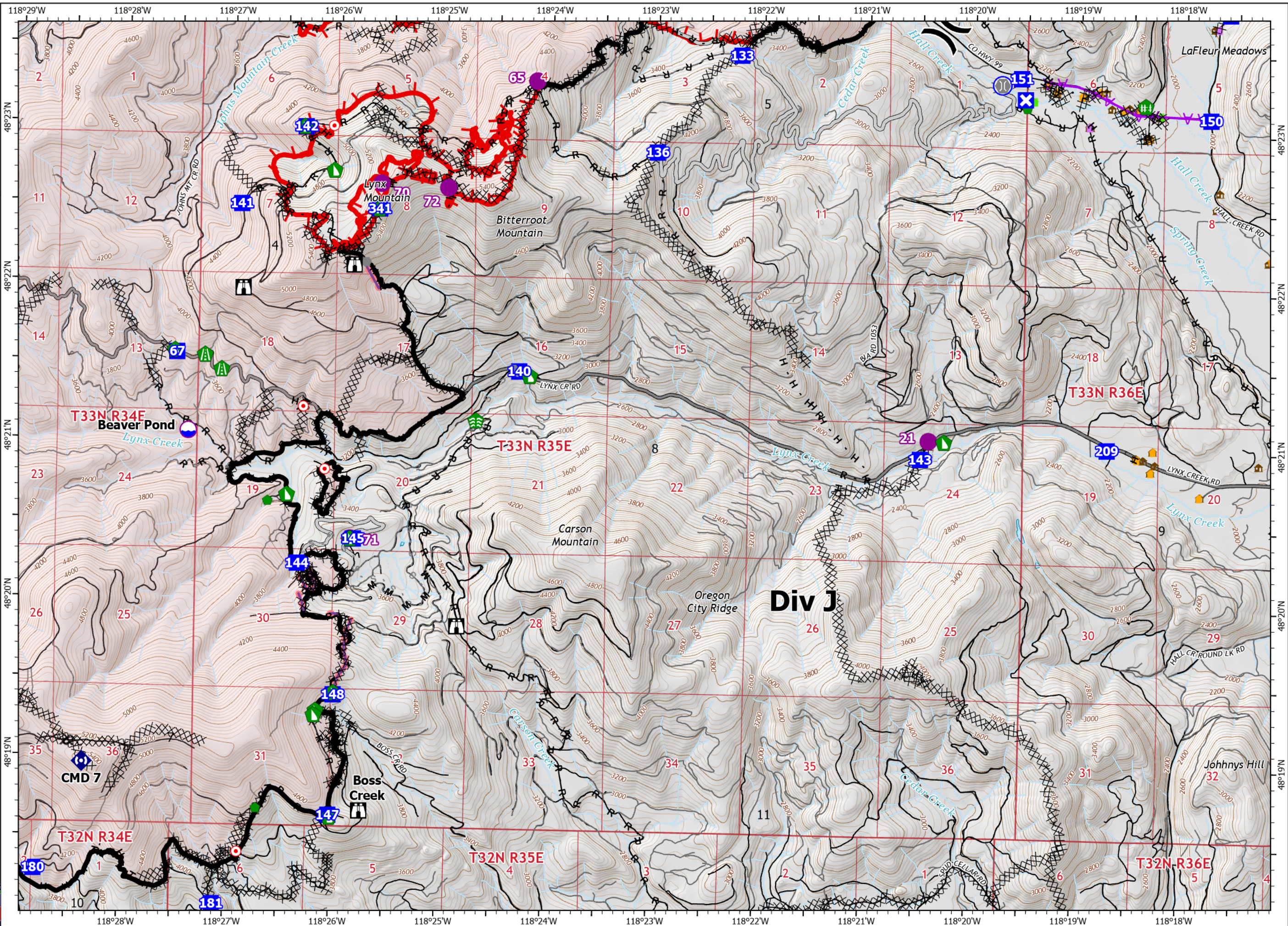
WA-COA-200087

September 11, 2021

49,329 acres at 09/09/2021 at 1846



- Dip Site
- Helispot
- Division Break
- Drop Point
- Closure
- Lookout
- Hot Spot - Spot Fire
- Other
- Bridge
- Structure Wrap
- Stream Crossing
- Road Repair
- Repair Point
- Fence - Cut/Damaged
- Dozer Push
- Repeater
- Water Source
- Completed Dozer Line
- Completed Hand Line
- Completed Mixed Construction Line
- Completed Road as Line
- Planned Hand Line
- Planned Secondary Line
- Access or Improved Road
- Other
- Aerial Hazard
- Retardant Drop
- Fire Edge
- Contained Line
- Fire Perimeter
- Defensible - Stand Alone
- Defensible - Prep and Hold
- Non-Defensible - Prep and Leave
- Structures



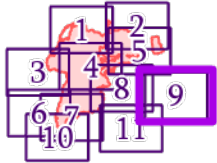
IAP MAP

Summit Trail Fire

WA-COA-200087

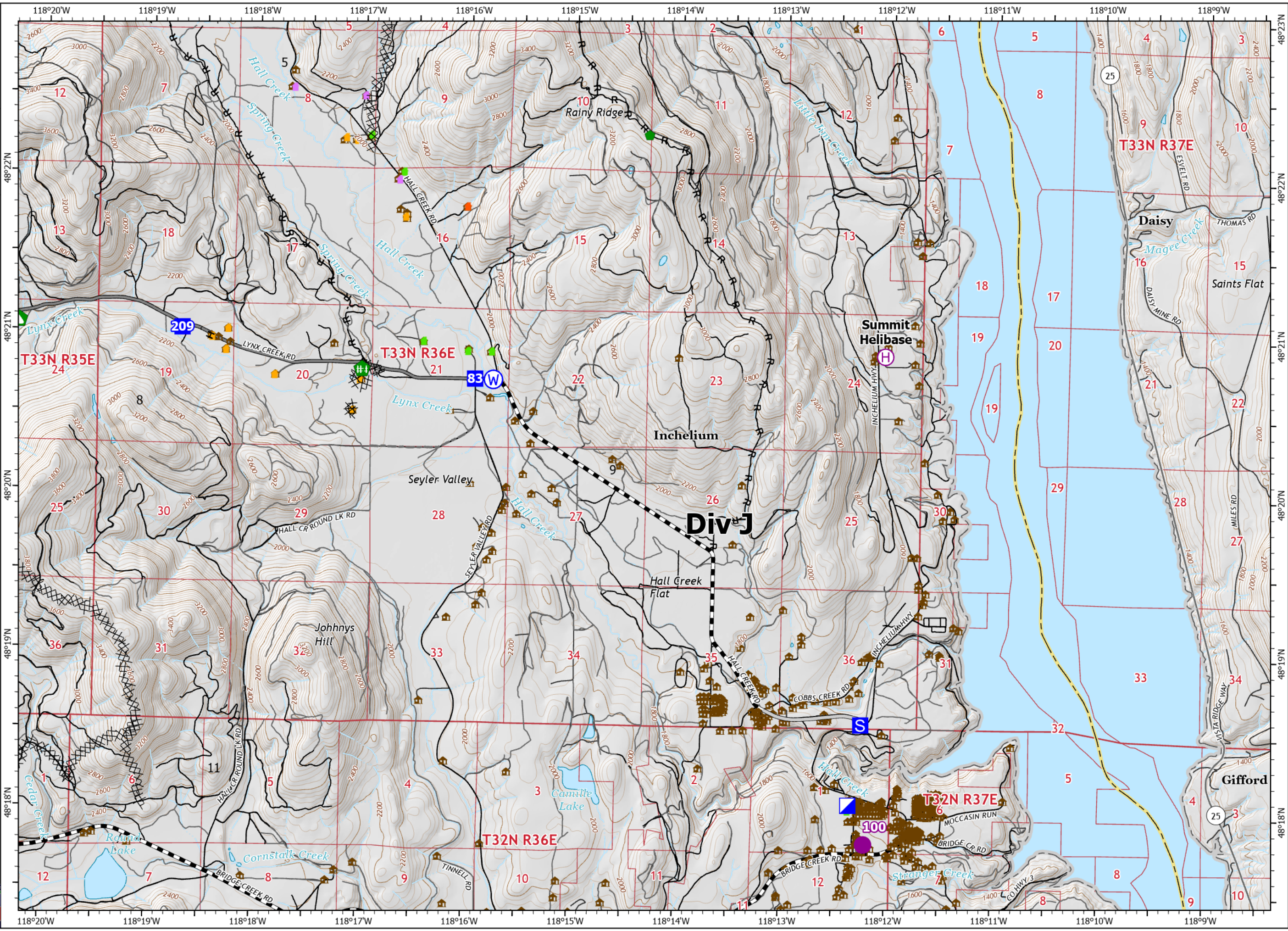
September 11, 2021

49,329 acres at 09/09/2021 at 1846



Page 09 of 11

- Helispot
- ⊕ Helibase
- ▣ Incident Command Post
- Drop Point
- ⊞ Staging Area
- ⬢ Repair Point
- ⊞ Fence - Cut/Damaged
- ⬢ Dozer Push
- ⊞ Water Source
- ⊞ Completed Dozer Line
- H - Completed Hand Line
- R - Completed Road as Line
- Access or Improved Road
- Other
- Defensible - Stand Alone
- Defensible - Prep and Hold
- Non-Defensible - Prep and Leave
- Non-Defensible - Rescue Drive-By
- Structures



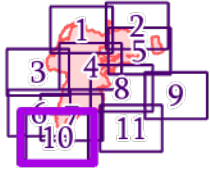
IAP MAP

Summit Trail Fire

WA-COA-200087

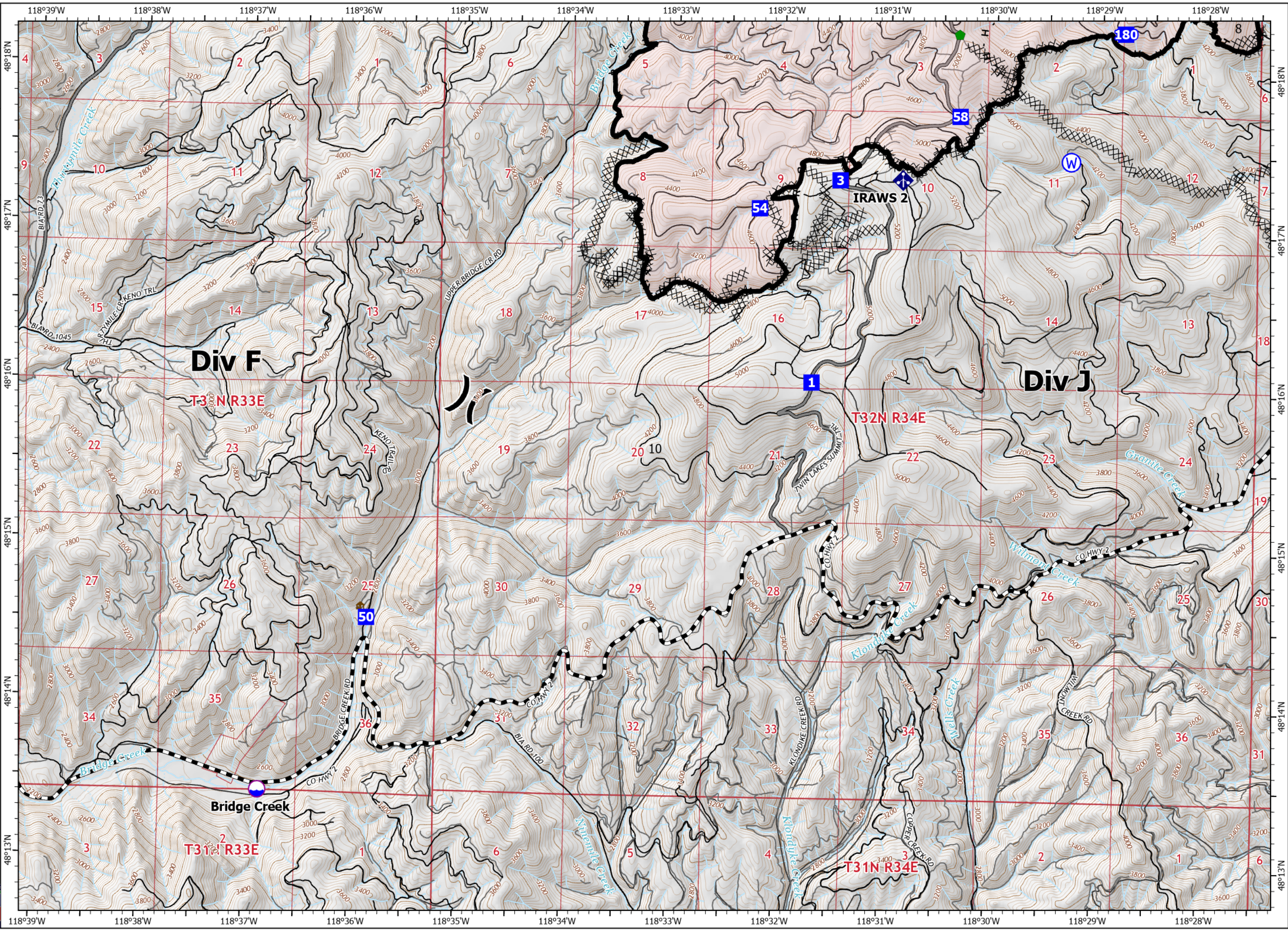
September 11, 2021

49,329 acres at 09/09/2021 at 1846



- Dip Site
- Division Break
- Drop Point
- Repair Point
- Mobile Weather Unit
- Water Source
- Completed Dozer Line
- Completed Hand Line
- Completed Road as Line
- Access or Improved Road
- Contained Line
- Fire Perimeter
- Structures

Page 10 of 11



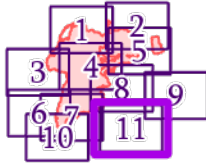
IAP MAP

Summit Trail Fire

WA-COA-200087

September 11, 2021

49,329 acres at 09/09/2021 at 1846



- Dip Site
- Drop Point
- Lookout
- Hot Spot - Spot Fire
- Other
- Water Development or Draft Site
- Repair Point
- Dozer Push
- Completed Dozer Line
- Completed Hand Line
- Completed Mixed Construction Line
- Completed Road as Line
- Planned Mixed Construction Line
- Other
- Contained Line
- Fire Perimeter
- Structures

Page 11 of 11

