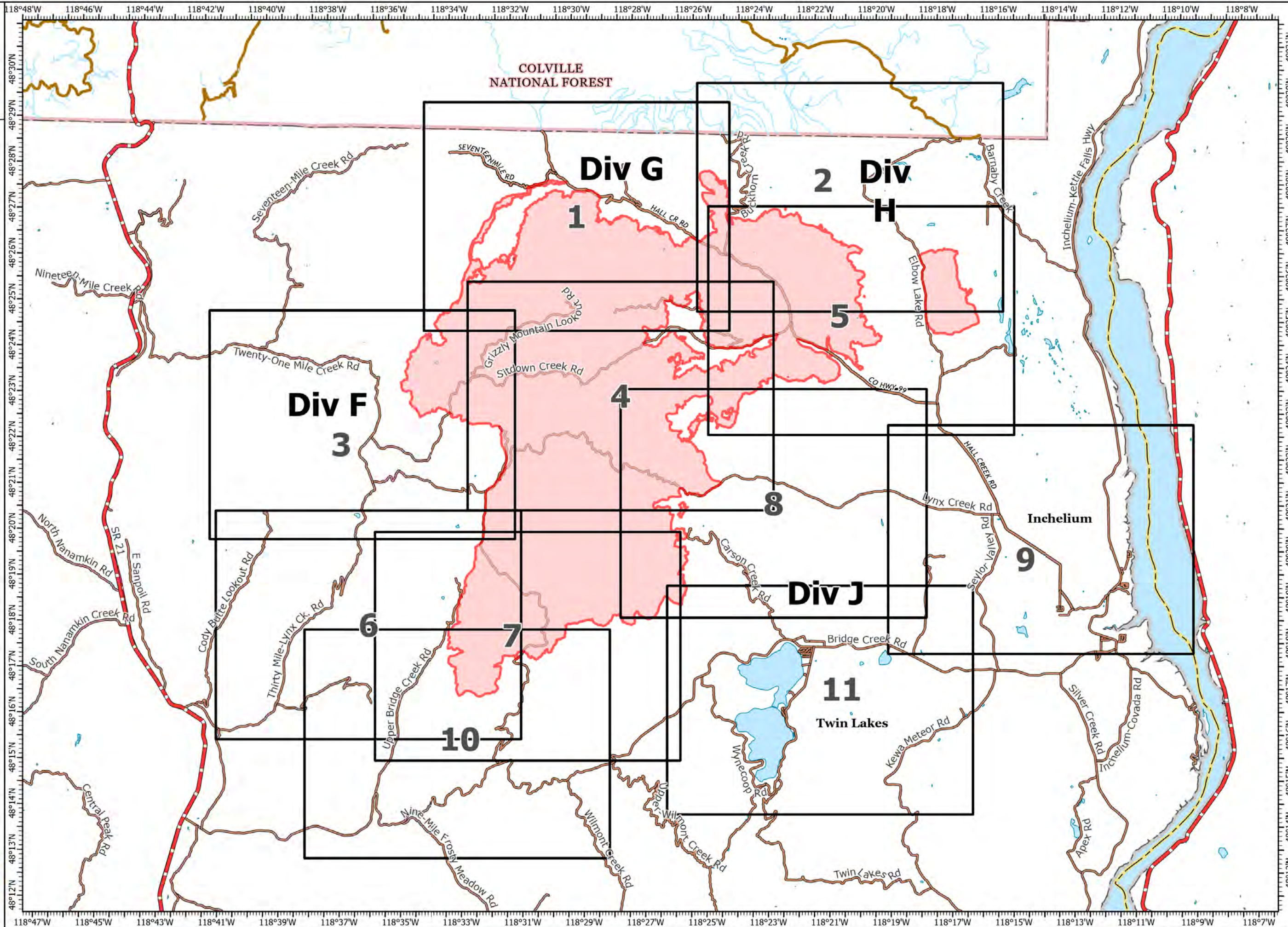


# IAP MAP

Summit Trail Fire  
WA-COA-200087  
September 14, 2021

49,551 acres at 09/11/2021 at 1845

- IAP Mapbook Pages
- Wildfire Daily Fire Perimeter
- Highway
- BIA
- County
- State
- Tribe
- Local Named Roads
- ARTERIAL
- COLLECTOR
- LOCAL





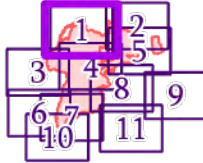
# IAP MAP

Summit Trail Fire

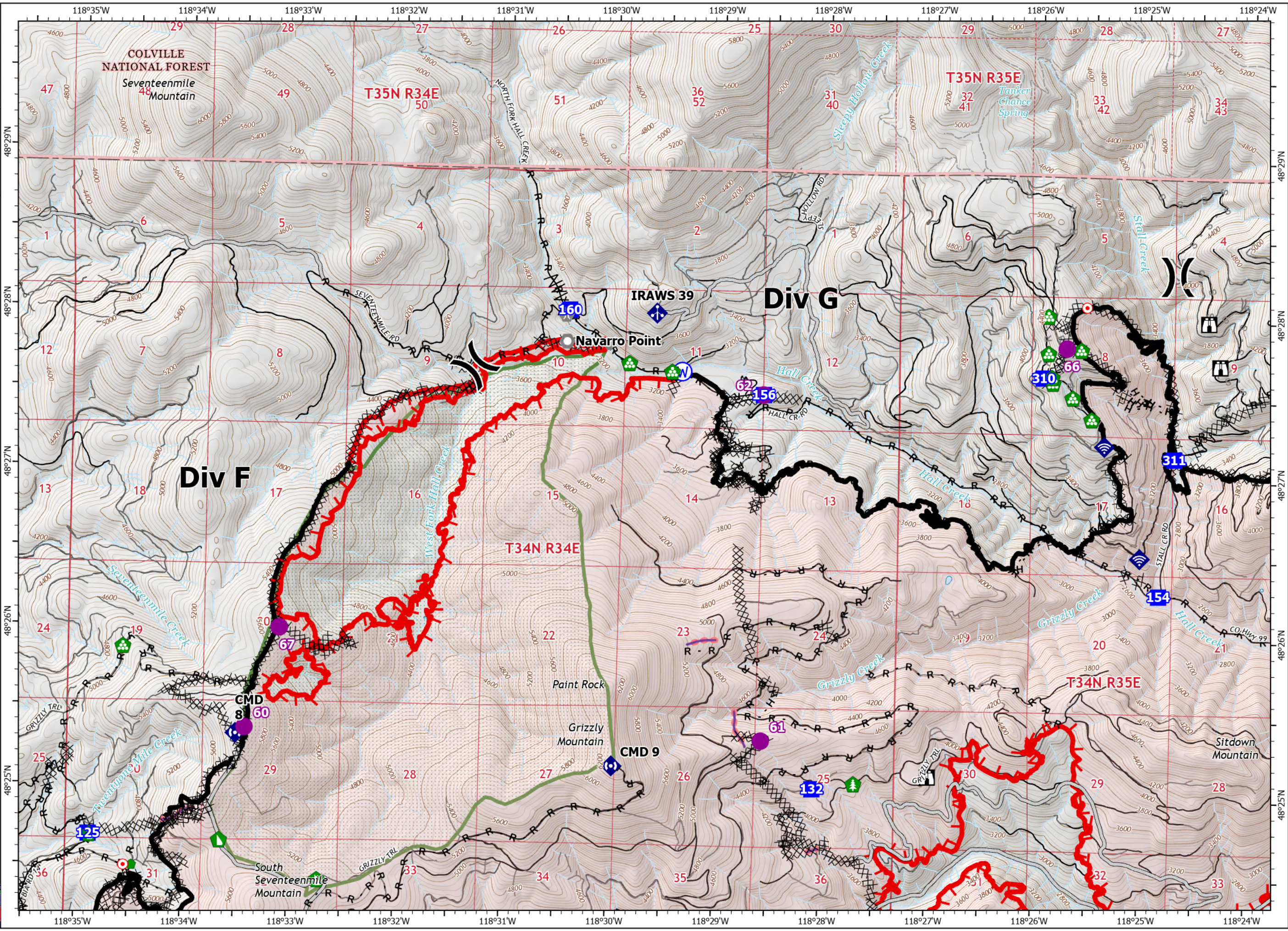
WA-COA-200087

September 14, 2021

49,551 acres at 09/11/2021 at 1845



- Page 01 of 11
- Helispot
  - ) Division Break
  - Drop Point
  - 🏠 Lookout
  - 🔥 Hot Spot - Spot Fire
  - Other
  - 📍 Landmark
  - 🌉 Bridge
  - 🛠 Repair Point
  - 🌲 Landing or Log Deck
  - 🌲 Hazard Tree
  - 🚧 Dozer Push
  - 📶 Mobile Weather Unit
  - 📶 Internet Access
  - 📶 Repeater
  - 💧 Water Source
  - ⌘ Completed Dozer Line
  - ⌘ Completed Fuel Break
  - H Completed Hand Line
  - R Completed Road as Line
  - R Planned Road as Line
  - S Planned Secondary Line
  - 🛣 Access or Improved Road
  - 🚰 Retardant Drop
  - 🔴 Fire Edge
  - 🖤 Contained Line
  - 🔴 Fire Perimeter
  - 🌲 Wilderness Area





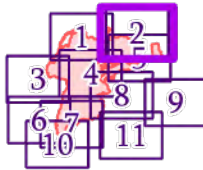
# IAP MAP

Summit Trail Fire

WA-COA-200087

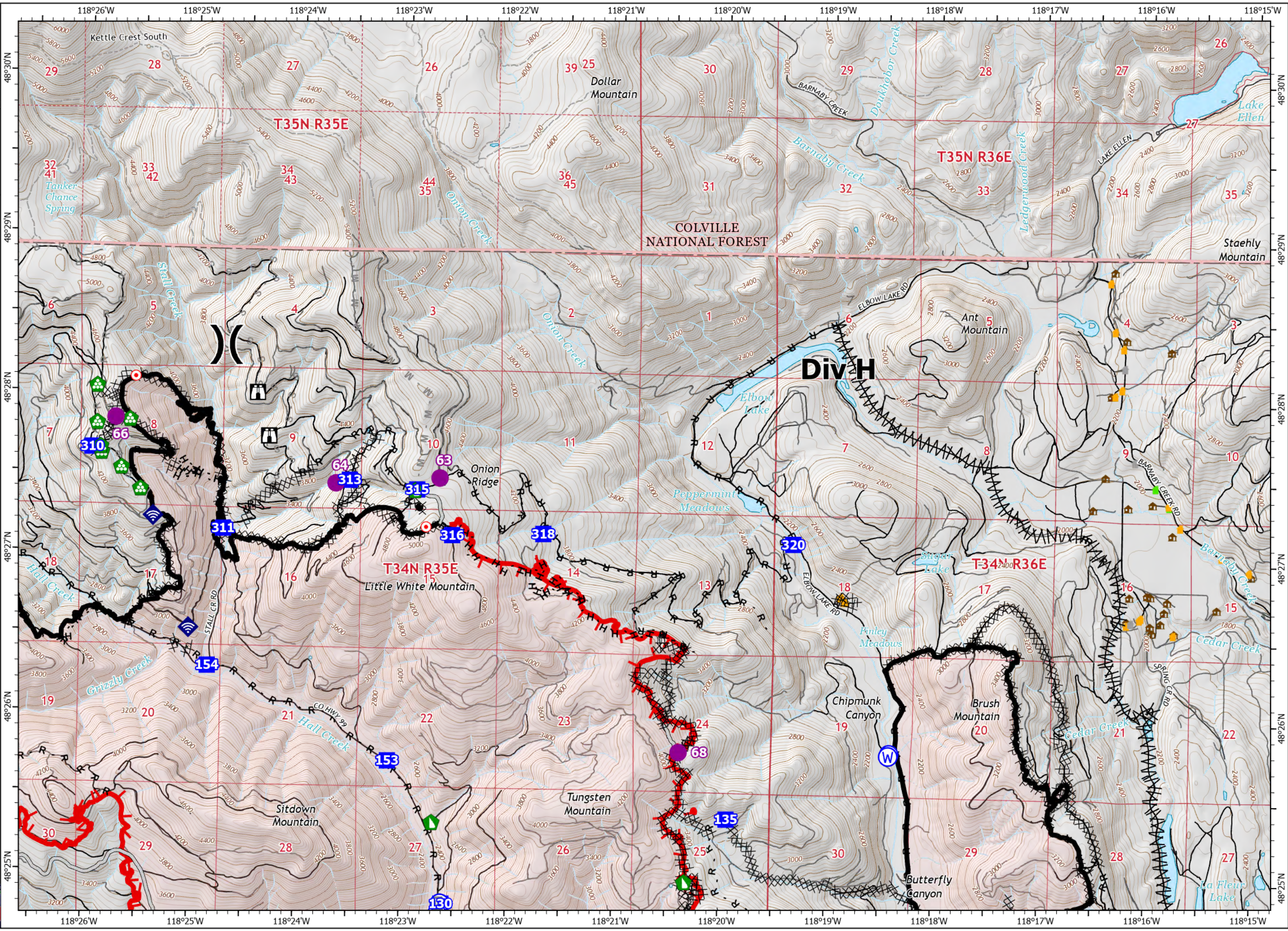
September 14, 2021

49,551 acres at 09/11/2021 at 1845



Page 02 of 11

- Helispot
- Division Break
- Drop Point
- Lookout
- Hot Spot - Spot Fire
- Bridge
- Landing or Log Deck
- Dozer Push
- Internet Access
- Water Source
- Completed Dozer Line
- Completed Fuel Break
- Completed Hand Line
- Completed Road as Line
- Planned Mixed Construction Line
- Planned Road as Line
- Planned Secondary Line
- Access or Improved Road
- Fire Edge
- Contained Line
- Fire Perimeter
- Defensible - Stand Alone
- Defensible - Prep and Hold
- Unknown
- Structures





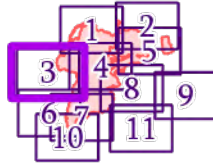
# IAP MAP

Summit Trail Fire

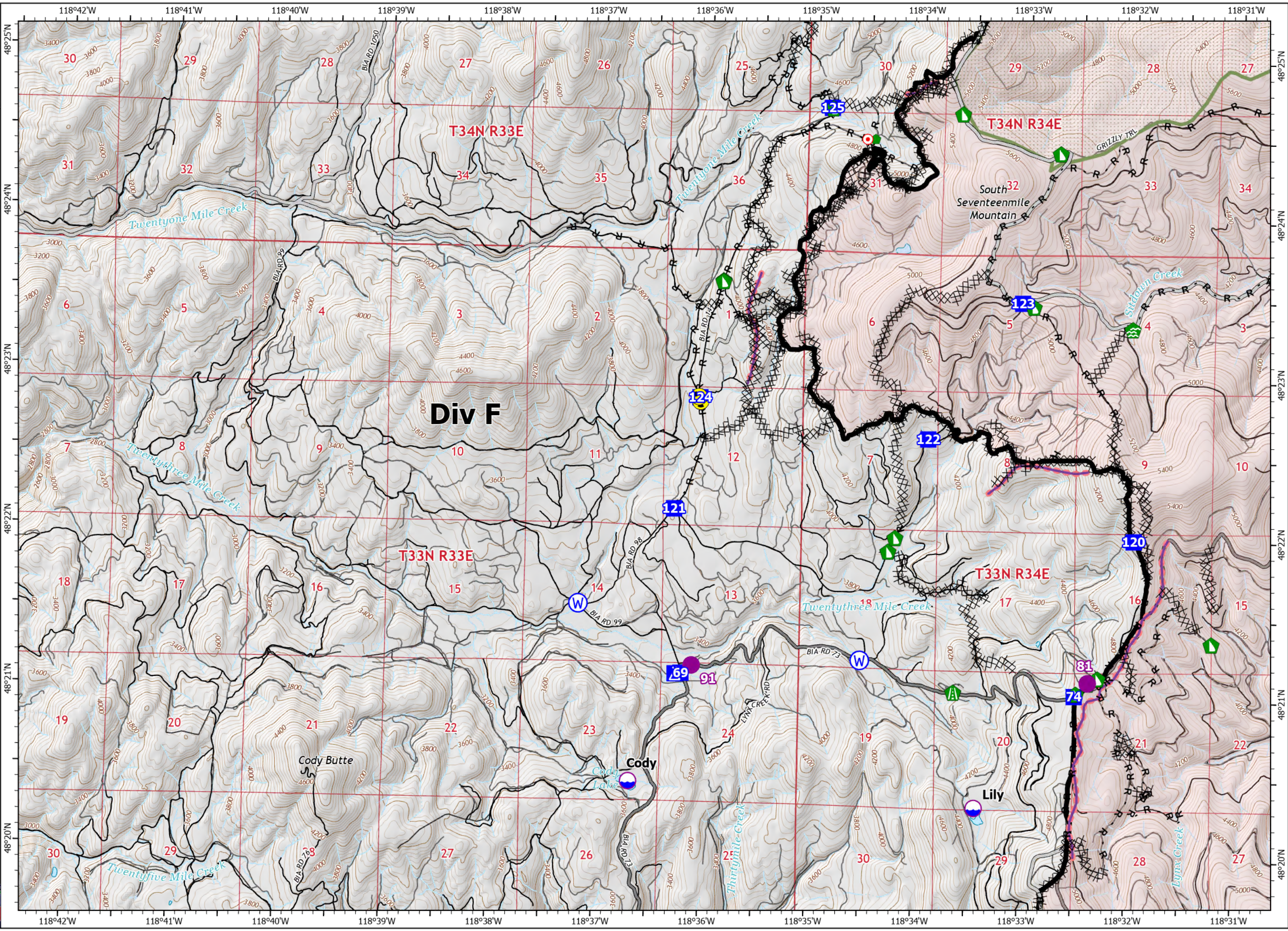
WA-COA-200087

September 14, 2021

49,551 acres at 09/11/2021 at 1845



- Dip Site
- Helispot
- Drop Point
- Camp
- Hot Spot - Spot Fire
- Water Development or Draft Site
- Road Repair
- Repair Point
- Dozer Push
- Repeater
- Hazard
- Water Source
- Completed Dozer Line
- Completed Hand Line
- Completed Road as Line
- Planned Road as Line
- Access or Improved Road
- Retardant Drop
- Contained Line
- Fire Perimeter
- Wilderness Area





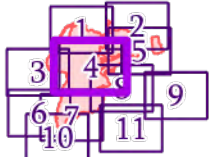
# IAP MAP

Summit Trail Fire

WA-COA-200087

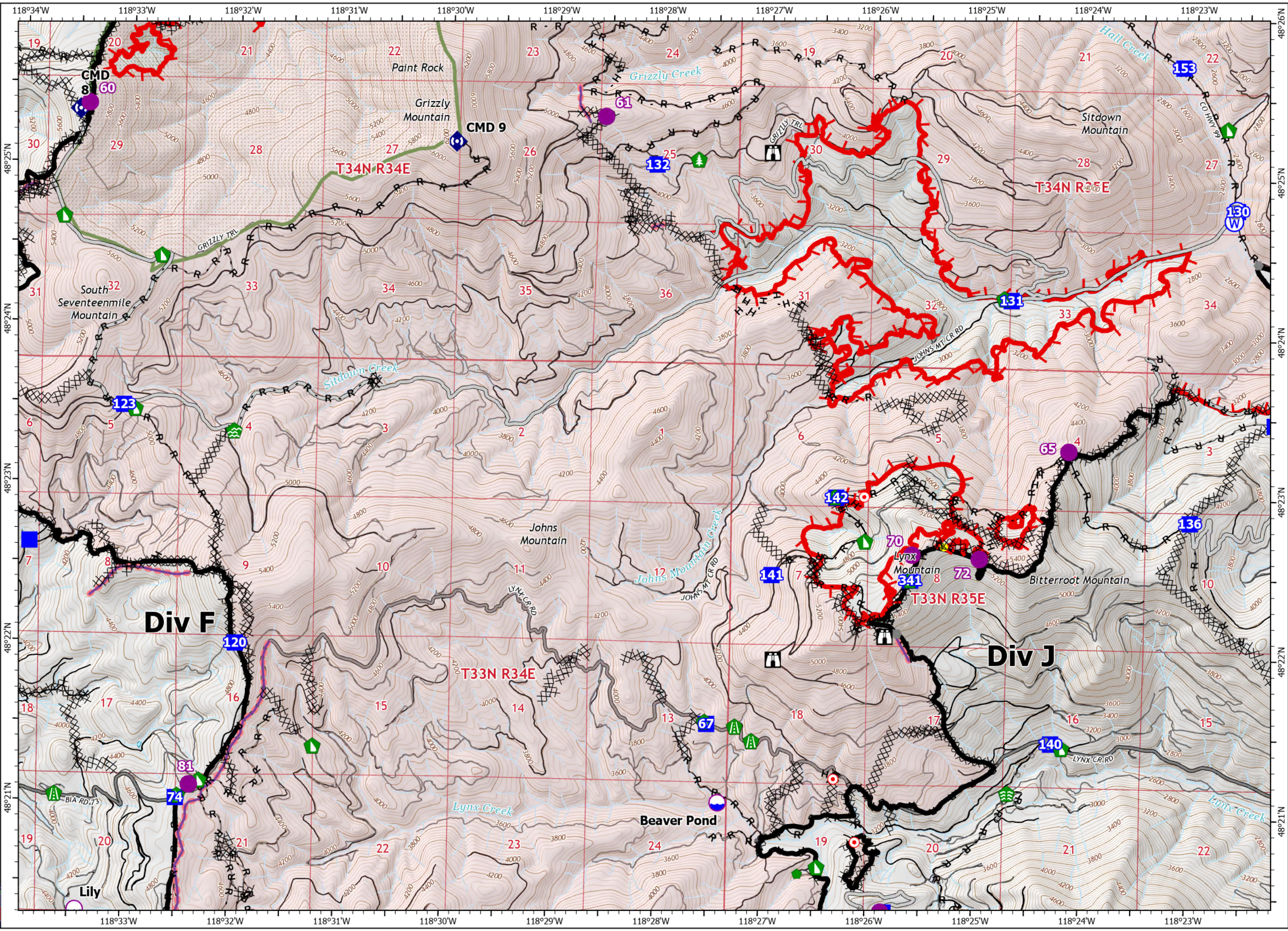
September 14, 2021

49,551 acres at 09/11/2021 at 1845



Page 04 of 11

- Dip Site
- Helispot
- Drop Point
- Lookout
- Hot Spot - Spot Fire
- Other
- Bridge
- Water Development or Draft Site
- Structure Wrap
- Stream Crossing
- Road Repair
- Repair Point
- Hazard Tree
- Dozer Push
- Repeater
- Water Source
- Completed Dozer Line
- Completed Hand Line
- Completed Mixed Construction Line
- Completed Road as Line
- Planned Hand Line
- Planned Secondary Line
- Access or Improved Road
- Highlighted Feature
- Other
- Retardant Drop
- Fire Edge
- Contained Line
- Fire Perimeter
- Wilderness Area





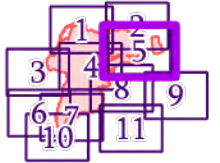
# IAP MAP

Summit Trail Fire

WA-COA-200087

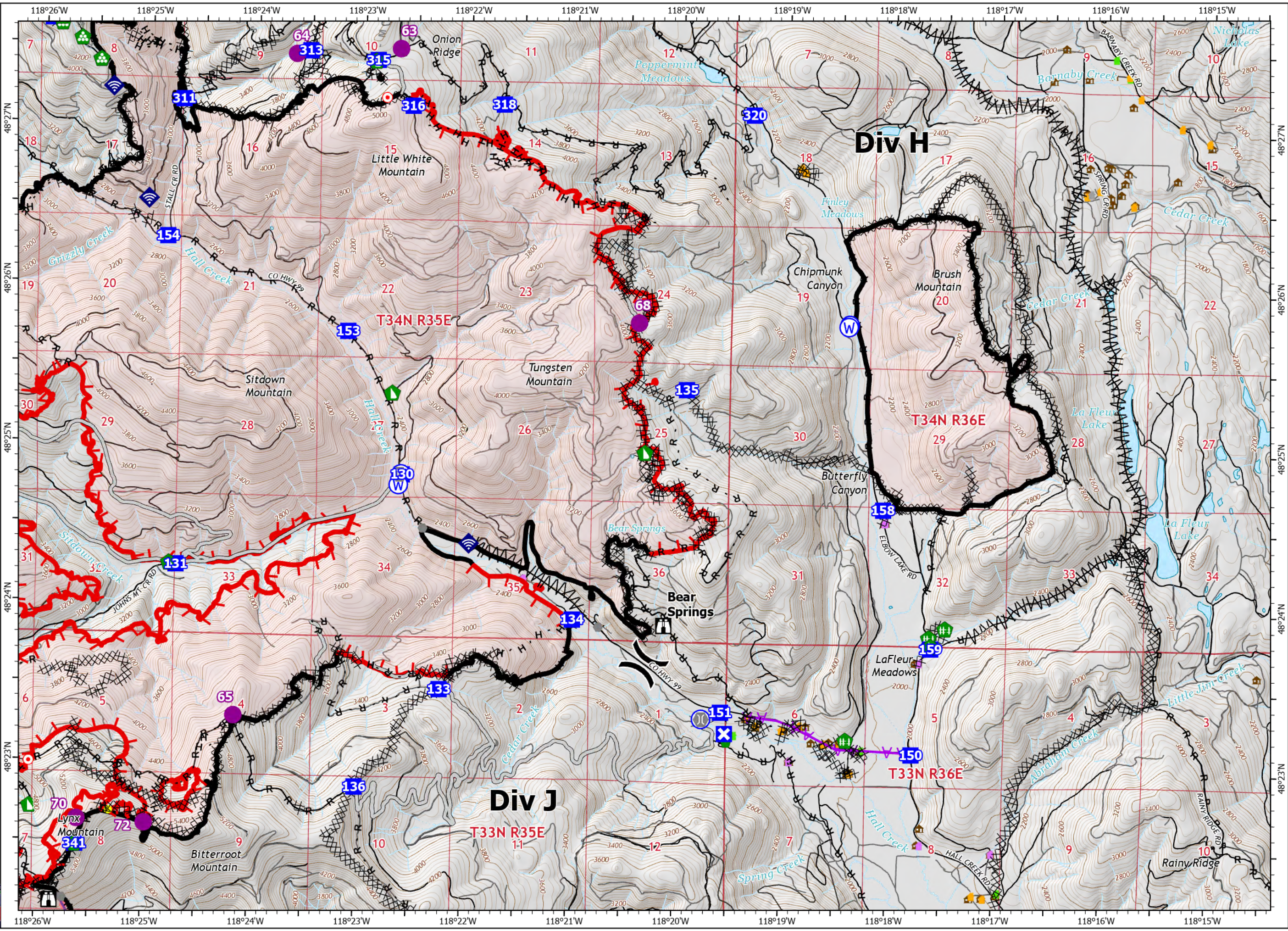
September 14, 2021

49,551 acres at 09/11/2021 at 1845



Page 05 of 11

- Helispot
- ⌘ Division Break
- Drop Point
- ⊠ Closure
- 🔍 Lookout
- 🔥 Hot Spot - Spot Fire
- Other
- 🌉 Bridge
- 🏠 Structure Wrap
- 🌲 Repair Point
- 🏠 Landing or Log Deck
- 🚧 Fence - Cut/Damaged
- 🚧 Dozer Push
- 📶 Internet Access
- 🌊 Water Source
- ⌘ Completed Dozer Line
- ⌘ Completed Fuel Break
- H Completed Hand Line
- R Completed Road as Line
- H Planned Hand Line
- M Planned Mixed Construction Line
- R Planned Road as Line
- S Planned Secondary Line
- Access or Improved Road
- Highlighted Feature
- Other
- ⚡ Aerial Hazard
- 🚒 Retardant Drop
- 🔥 Fire Edge
- Contained Line
- 🔴 Fire Perimeter
- 🟢 Defensible - Stand Alone
- 🟡 Defensible - Prep and Hold
- 🟣 Non-Defensible - Prep and Leave
- ⚪ Unknown





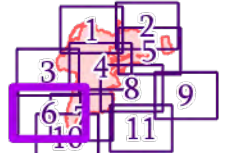
# IAP MAP

Summit Trail Fire

WA-COA-200087

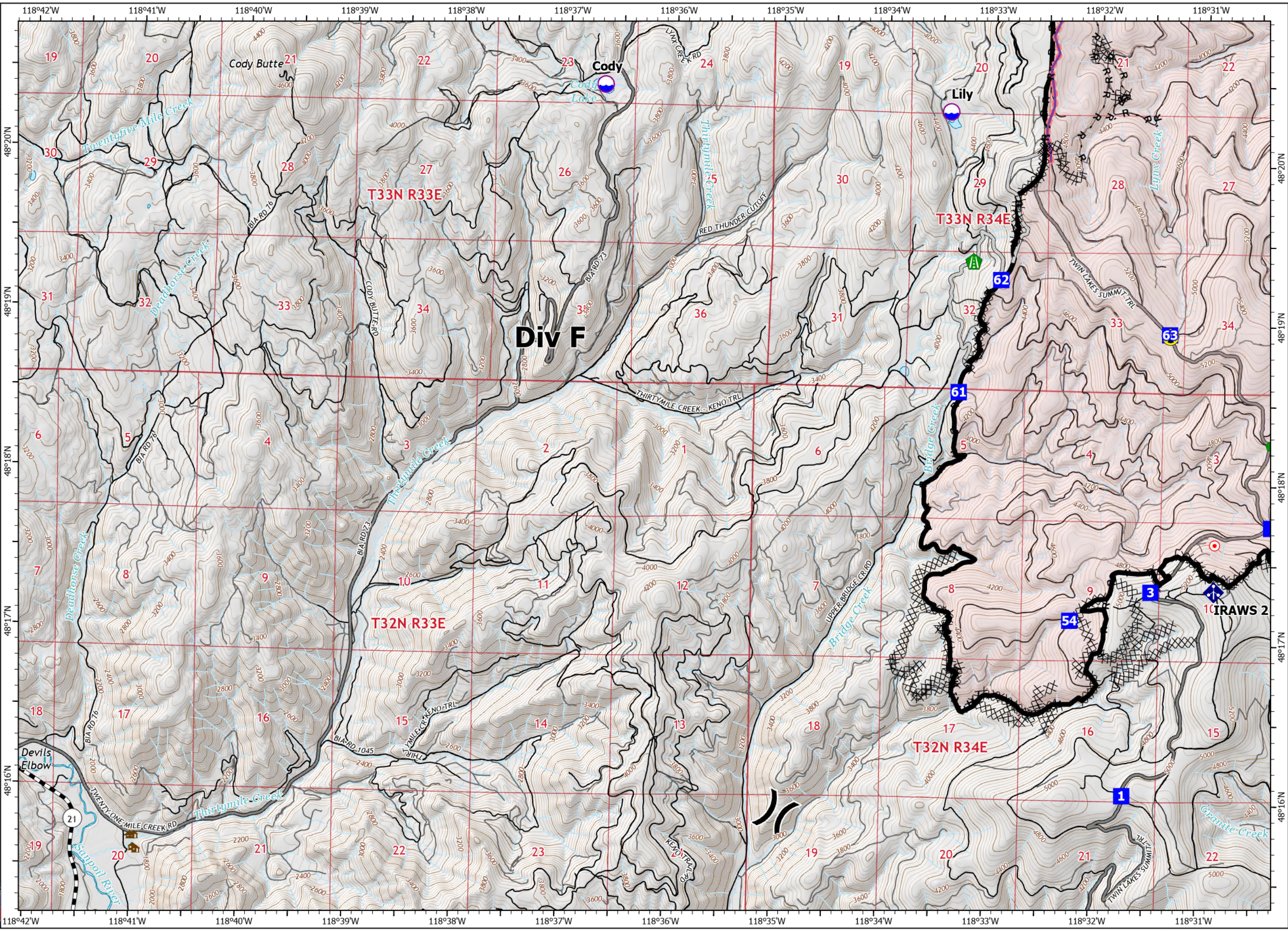
September 14, 2021

49,551 acres at 09/11/2021 at 1845



Page 06 of 11

- Dip Site
- Division Break
- Drop Point
- Hot Spot - Spot Fire
- Road Repair
- Repair Point
- Dozer Push
- Mobile Weather Unit
- Hazard
- Completed Dozer Line
- Completed Hand Line
- Completed Road as Line
- Access or Improved Road
- Retardant Drop
- Contained Line
- Fire Perimeter
- Structures





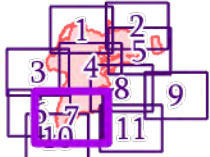
# IAP MAP

Summit Trail Fire

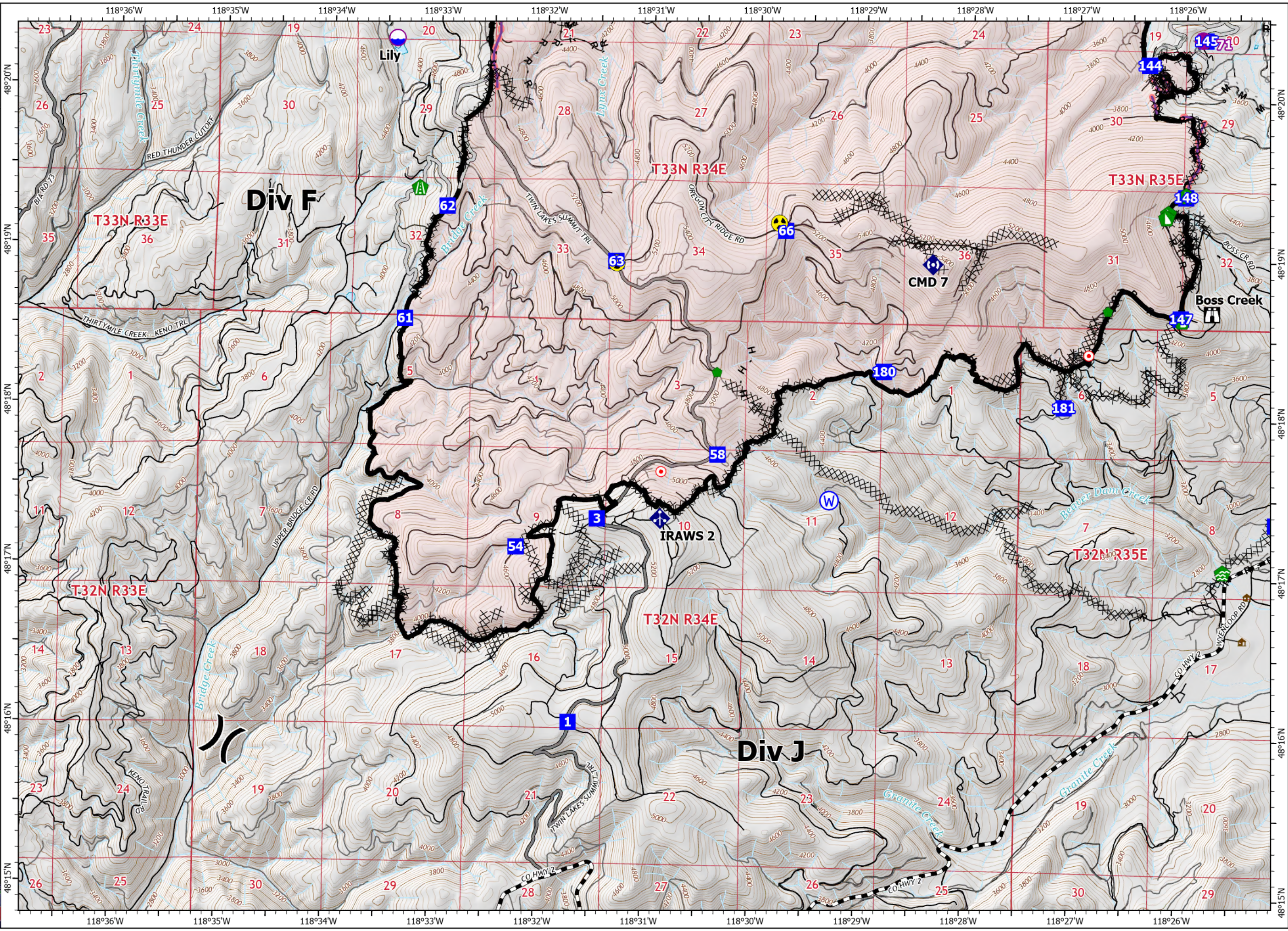
WA-COA-200087

September 14, 2021

49,551 acres at 09/11/2021 at 1845



- Dip Site
- Helispot
- Division Break
- Drop Point
- Lookout
- Hot Spot - Spot Fire
- Water Development or Draft Site
- Road Repair
- Repair Point
- Dozer Push
- Mobile Weather Unit
- Repeater
- Hazard
- Water Source
- Completed Dozer Line
- Completed Hand Line
- Completed Mixed Construction Line
- Completed Road as Line
- Planned Secondary Line
- Access or Improved Road
- Retardant Drop
- Contained Line
- Fire Perimeter
- Structures





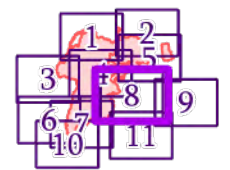
# IAP MAP

Summit Trail Fire

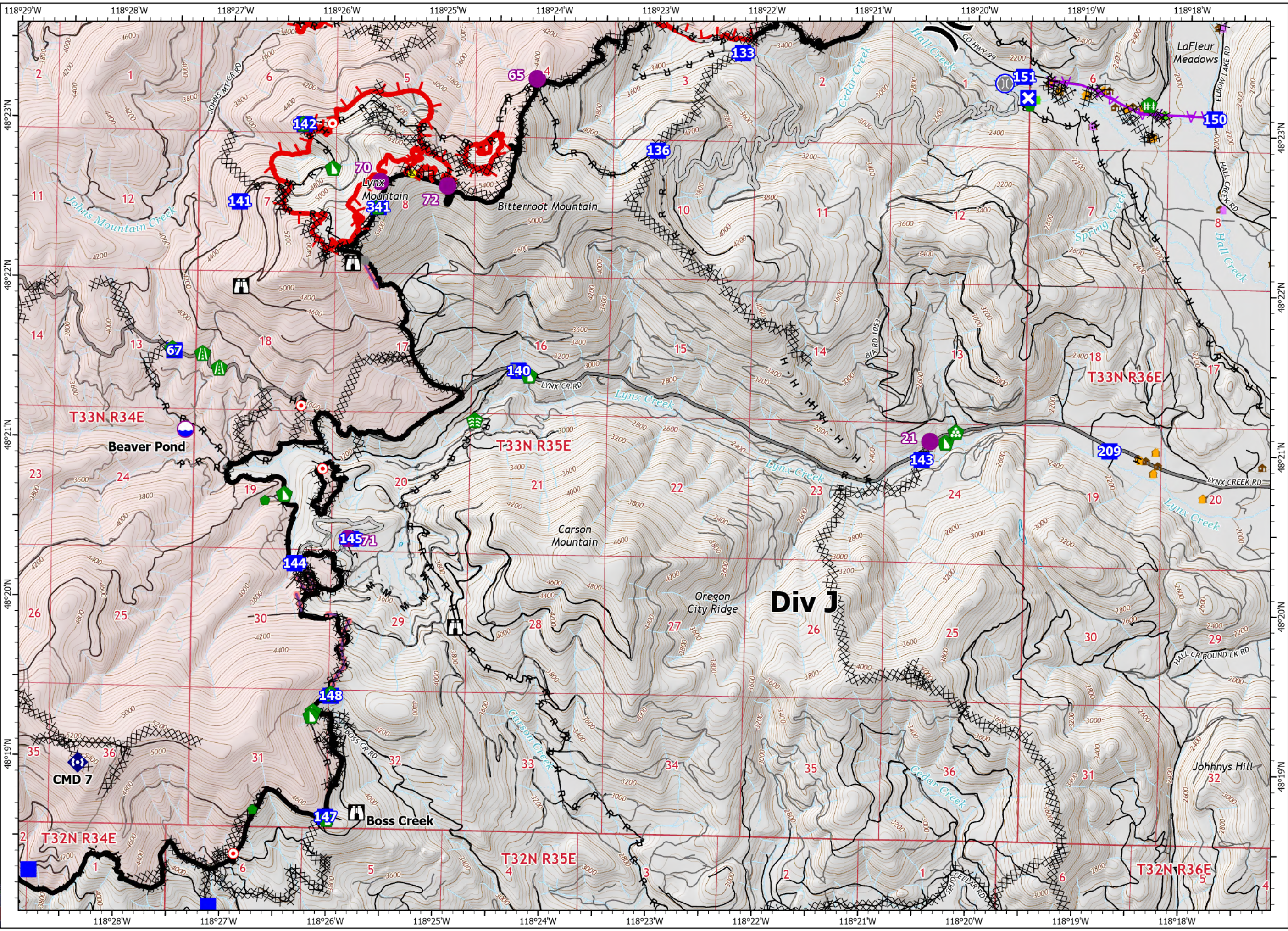
WA-COA-200087

September 14, 2021

49,551 acres at 09/11/2021 at 1845



- Dip Site
- Helispot
- Division Break
- Drop Point
- Closure
- Lookout
- Hot Spot - Spot Fire
- Other
- Bridge
- Structure Wrap
- Stream Crossing
- Road Repair
- Repair Point
- Landing or Log Deck
- Fence - Cut/Damaged
- Dozer Push
- Repeater
- Water Source
- Completed Dozer Line
- Completed Hand Line
- Completed Mixed Construction Line
- Completed Road as Line
- Planned Hand Line
- Planned Secondary Line
- Access or Improved Road
- Highlighted Feature
- Other
- Aerial Hazard
- Retardant Drop
- Fire Edge
- Contained Line
- Fire Perimeter
- Defensible - Stand Alone
- Defensible - Prep and Hold





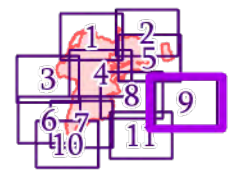
# IAP MAP

Summit Trail Fire

WA-COA-200087

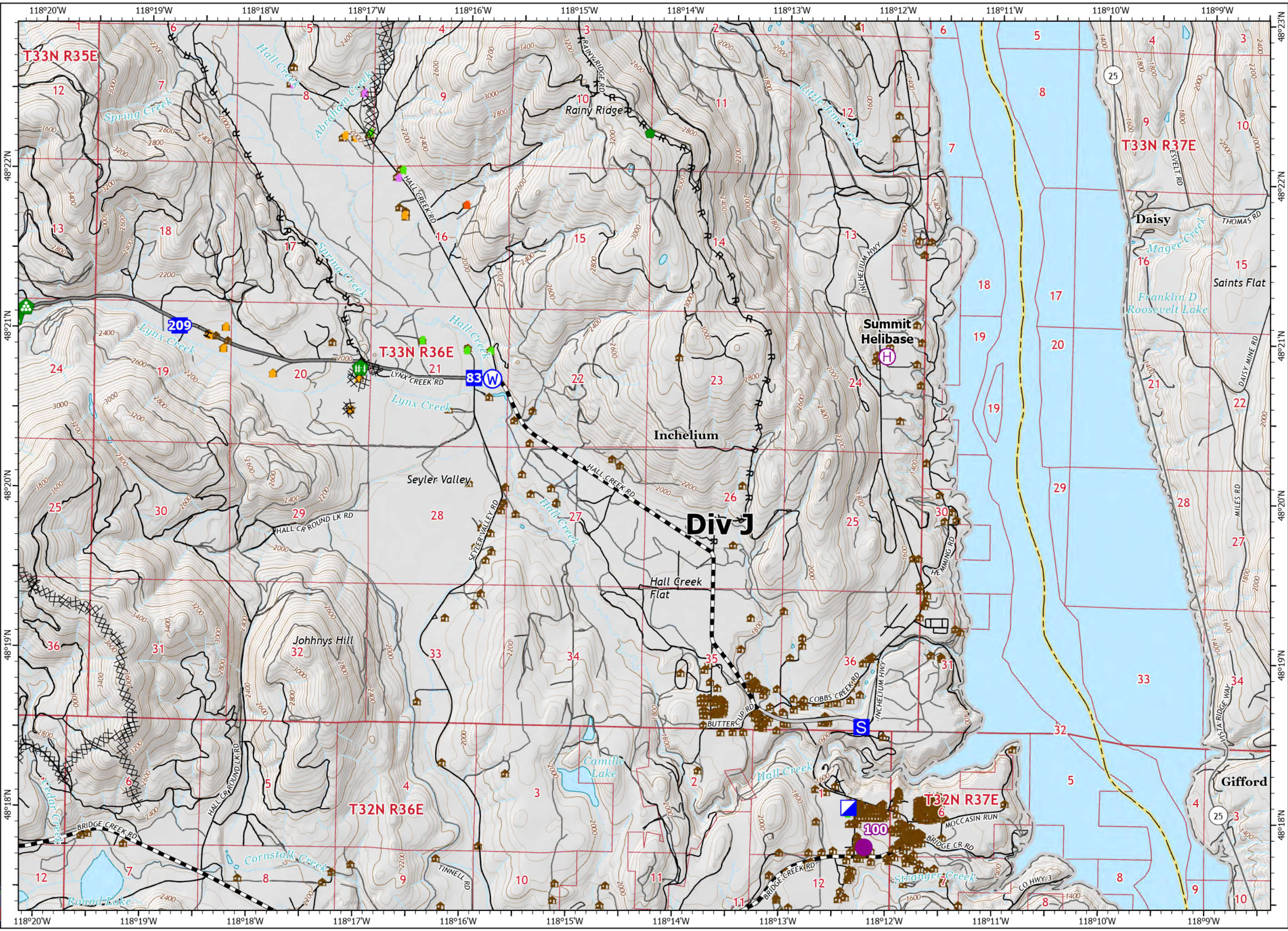
September 14, 2021

49,551 acres at 09/11/2021 at 1845



- Helispot
- Ⓜ Helibase
- ▣ Incident Command Post
- Drop Point
- Ⓢ Staging Area
- ⬢ Repair Point
- Ⓜ Landing or Log Deck
- Ⓜ Fence - Cut/Damaged
- Ⓜ Dozer Push
- Ⓜ Water Source
- Ⓜ Completed Dozer Line
- H - Completed Hand Line
- R - Completed Road as Line
- Access or Improved Road
- Other
- Defensible - Stand Alone
- Defensible - Prep and Hold
- Non-Defensible - Prep and Leave
- Non-Defensible - Rescue Drive-By
- Structures

Page 09 of 11





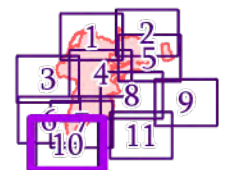
# IAP MAP

Summit Trail Fire

WA-COA-200087

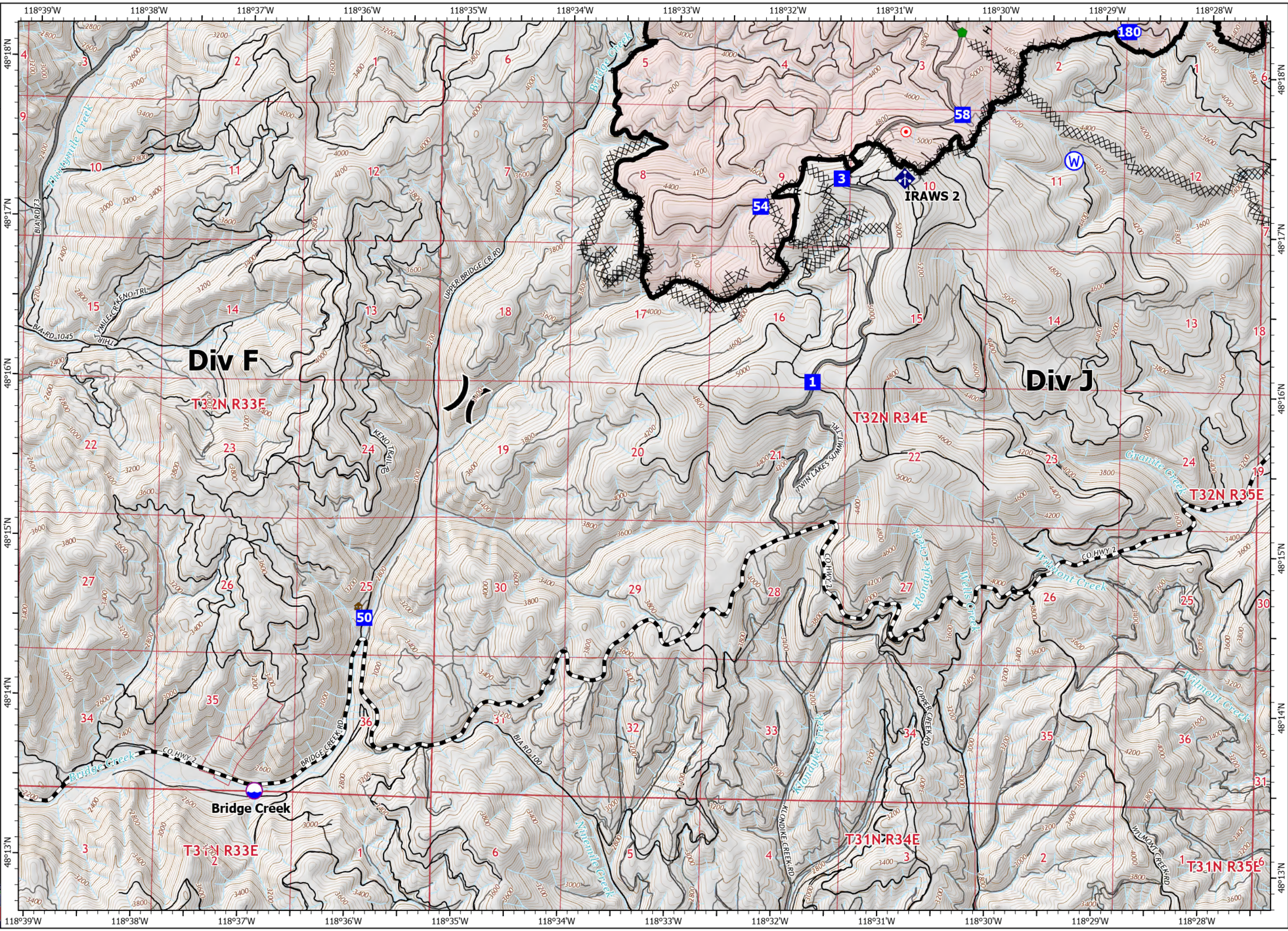
September 14, 2021

49,551 acres at 09/11/2021 at 1845



- Dip Site
- Division Break
- Drop Point
- Hot Spot - Spot Fire
- Repair Point
- Mobile Weather Unit
- Water Source
- Completed Dozer Line
- Completed Hand Line
- Completed Road as Line
- Access or Improved Road
- Contained Line
- Fire Perimeter
- Structures

Page 10 of 11





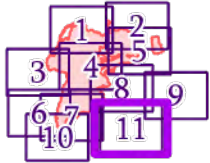
# IAP MAP

Summit Trail Fire

WA-COA-200087

September 14, 2021

49,551 acres at 09/11/2021 at 1845



- Dip Site
- Drop Point
- Lookout
- Hot Spot - Spot Fire
- Other
- Water Development or Draft Site
- Repair Point
- Dozer Push
- Completed Dozer Line
- Completed Hand Line
- Completed Mixed Construction Line
- Completed Road as Line
- Planned Mixed Construction Line
- Other
- Contained Line
- Fire Perimeter
- Structures

Page 11 of 11

