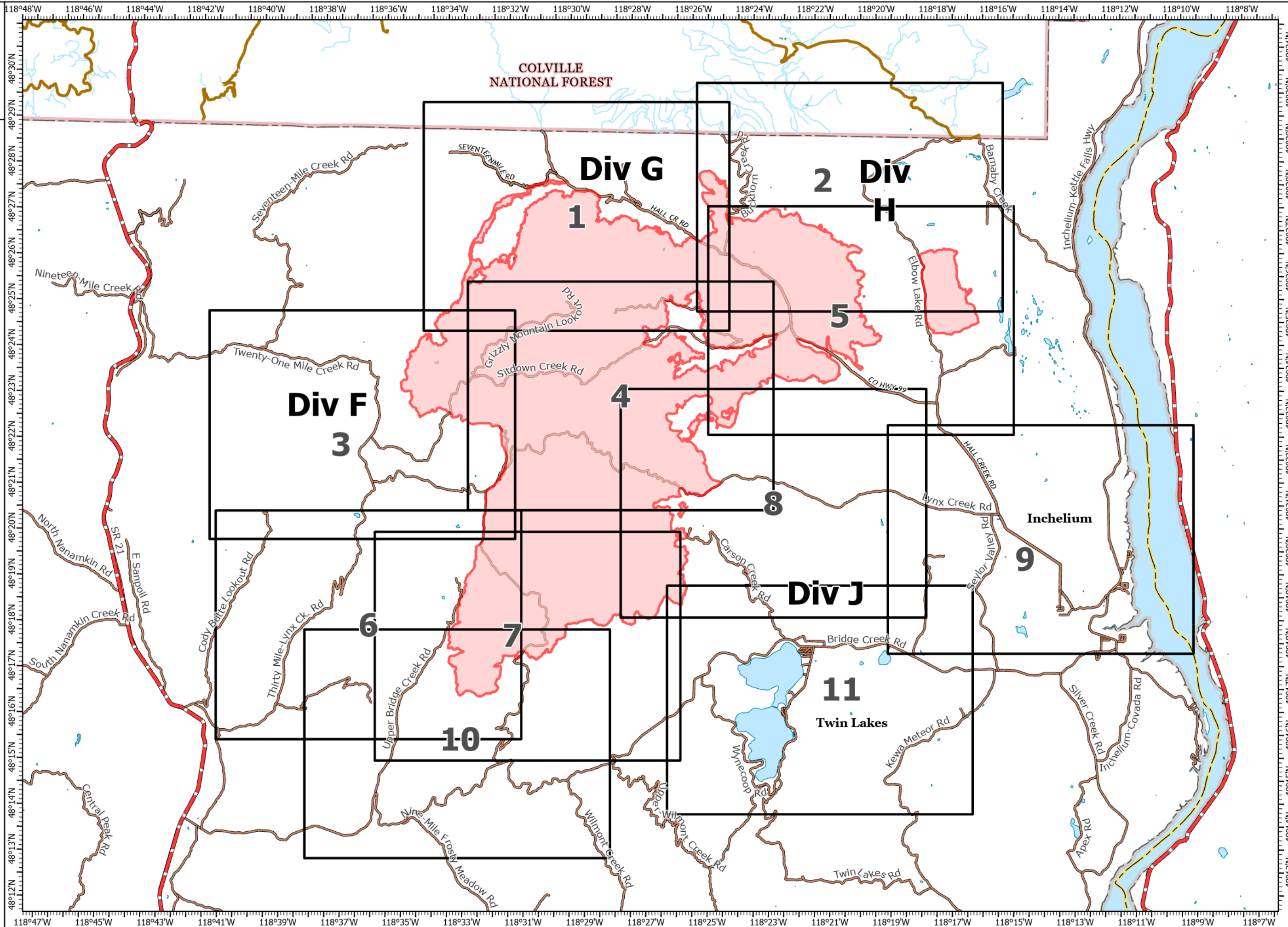


# IAP MAP

Summit Trail Fire  
WA-COA-200087  
September 15, 2021

49,554 acres at 09/13/2021 at 1850

- IAP Mapbook Pages
- Wildfire Daily Fire Perimeter
- Highway
- BIA
- County
- State
- Tribe
- Local Named Roads
- ARTERIAL
- COLLECTOR
- LOCAL



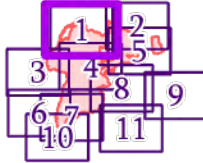
# IAP MAP

Summit Trail Fire

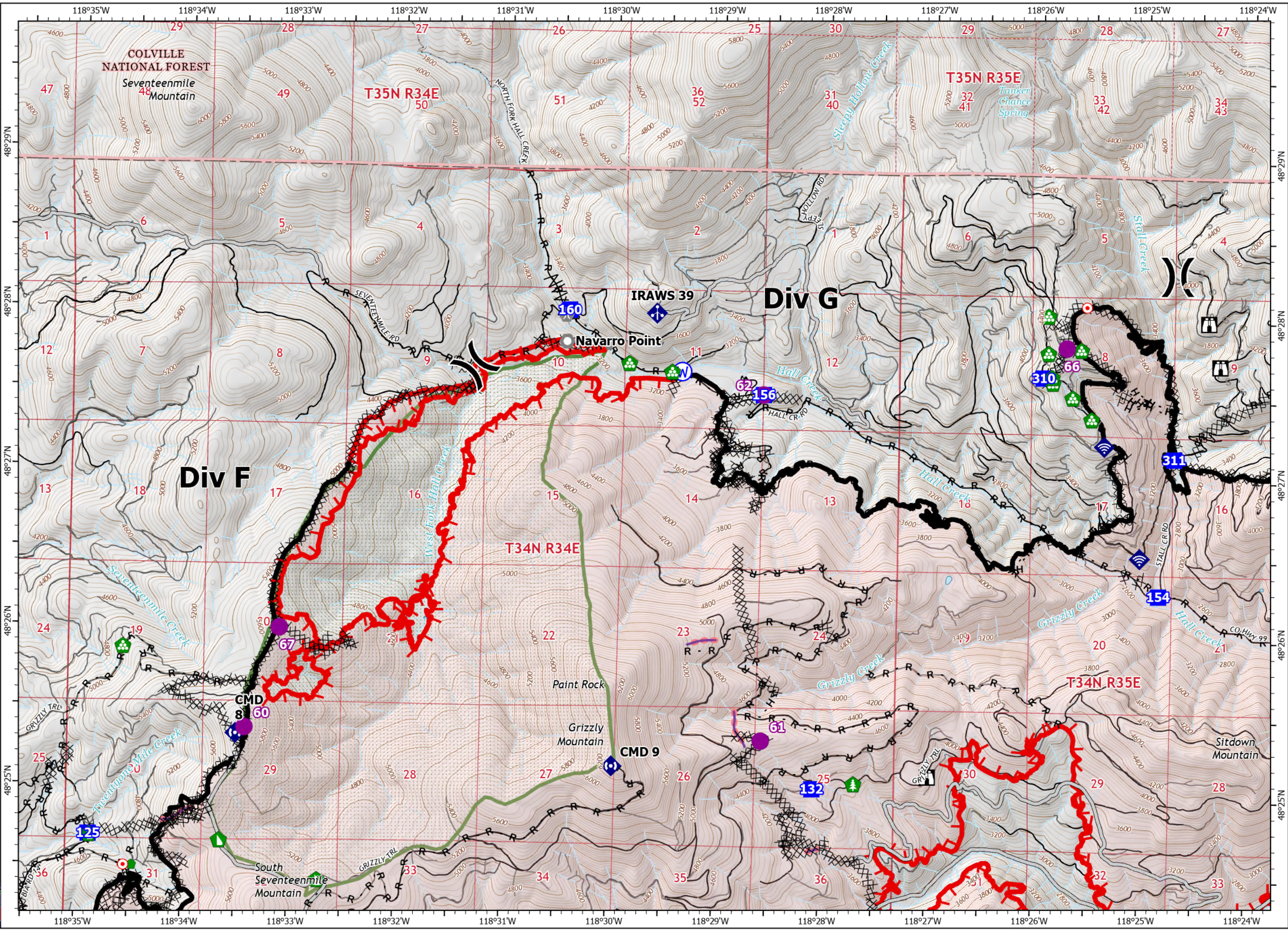
WA-COA-200087

September 15, 2021

49,554 acres at 09/13/2021 at 1850



- Page 01 of 11
- Helispot
  - ) Division Break
  - Drop Point
  - 🏠 Lookout
  - 🔥 Hot Spot - Spot Fire
  - Other
  - 📍 Landmark
  - 🌉 Bridge
  - 🛠 Repair Point
  - 🌲 Landing or Log Deck
  - 🌲 Hazard Tree
  - 🚧 Dozer Push
  - 📶 Mobile Weather Unit
  - 📶 Internet Access
  - 📶 Repeater
  - 💧 Water Source
  - ⌘ Completed Dozer Line
  - ⌘ Completed Fuel Break
  - H Completed Hand Line
  - R Completed Road as Line
  - R Planned Road as Line
  - S Planned Secondary Line
  - 🛣 Access or Improved Road
  - 🚰 Retardant Drop
  - 🔴 Fire Edge
  - 🖤 Contained Line
  - 🔴 Fire Perimeter
  - 🌲 Wilderness Area



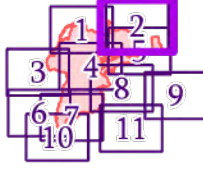
# IAP MAP

Summit Trail Fire

WA-COA-200087

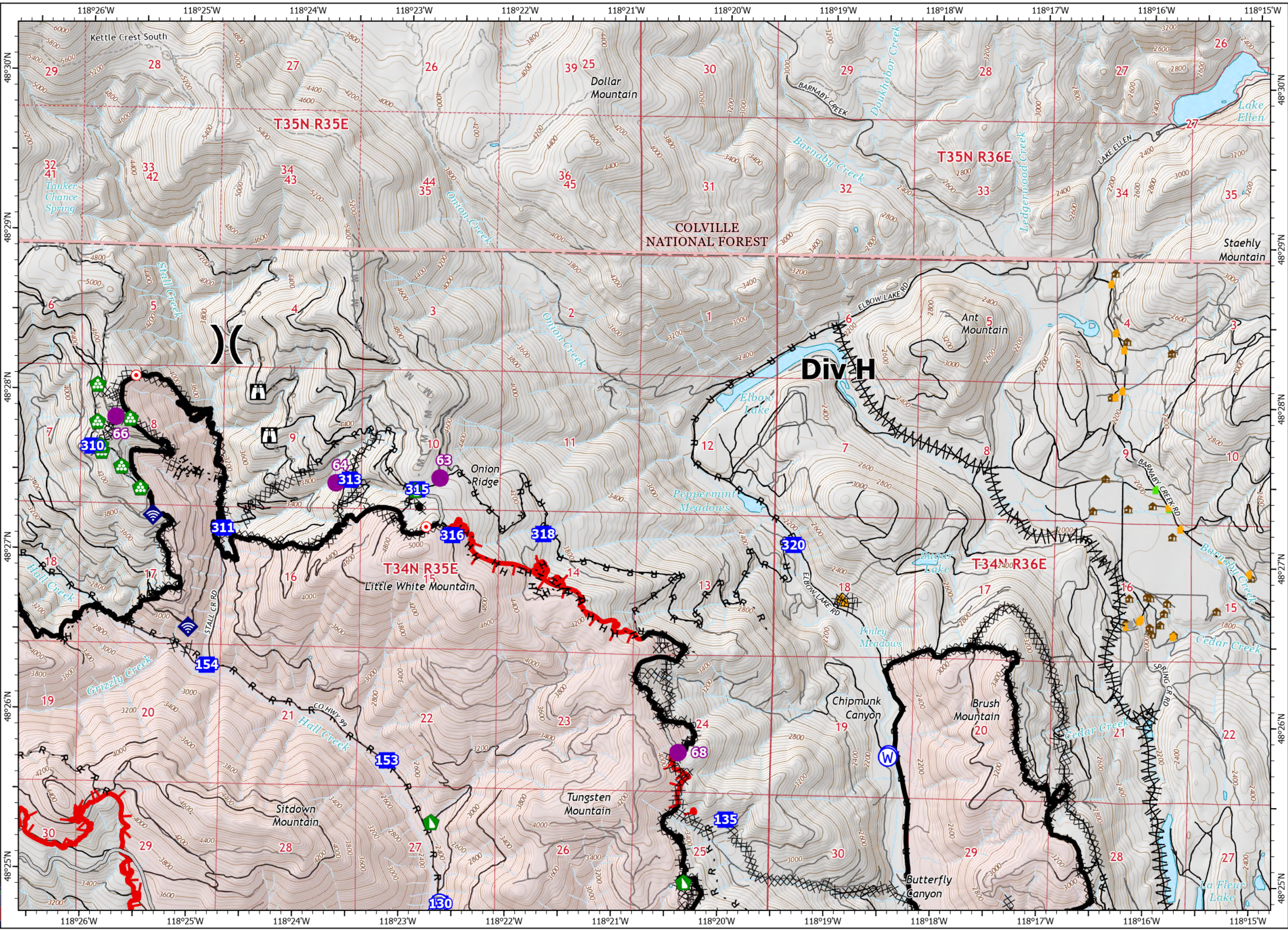
September 15, 2021

49,554 acres at 09/13/2021 at 1850



Page 02 of 11

- Helispot
- ) Division Break
- Drop Point
- 🏠 Lookout
- 🔥 Hot Spot - Spot Fire
- 🌉 Bridge
- 🌲 Landing or Log Deck
- 🚧 Dozer Push
- 📶 Internet Access
- 💧 Water Source
- ⊗ Completed Dozer Line
- ⊞ Completed Fuel Break
- H Completed Hand Line
- R Completed Road as Line
- M Planned Mixed Construction Line
- R Planned Road as Line
- S Planned Secondary Line
- Access or Improved Road
- 🔴 Fire Edge
- ⬛ Contained Line
- 🔴 Fire Perimeter
- 🟢 Defensible - Stand Alone
- 🟡 Defensible - Prep and Hold
- 🏠 Unknown
- 🏠 Structures



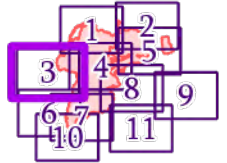
# IAP MAP

Summit Trail Fire

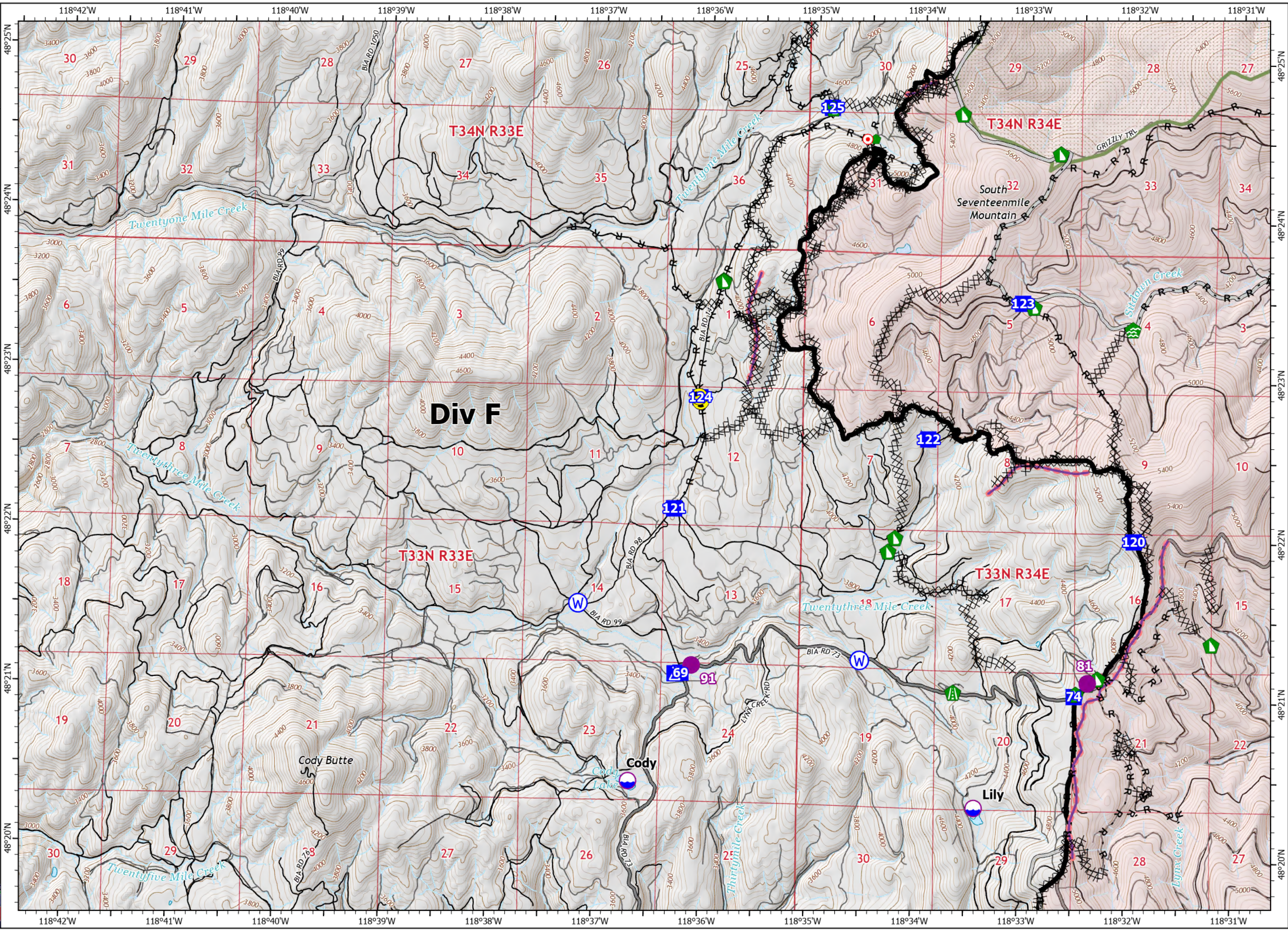
WA-COA-200087

September 15, 2021

49,554 acres at 09/13/2021 at 1850



- Dip Site
- Helispot
- Drop Point
- Camp
- Hot Spot - Spot Fire
- Water Development or Draft Site
- Road Repair
- Repair Point
- Dozer Push
- Repeater
- Hazard
- Water Source
- Completed Dozer Line
- Completed Hand Line
- Completed Road as Line
- Planned Road as Line
- Access or Improved Road
- Retardant Drop
- Contained Line
- Fire Perimeter
- Wilderness Area



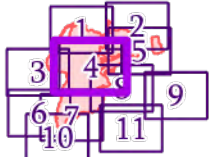
# IAP MAP

Summit Trail Fire

WA-COA-200087

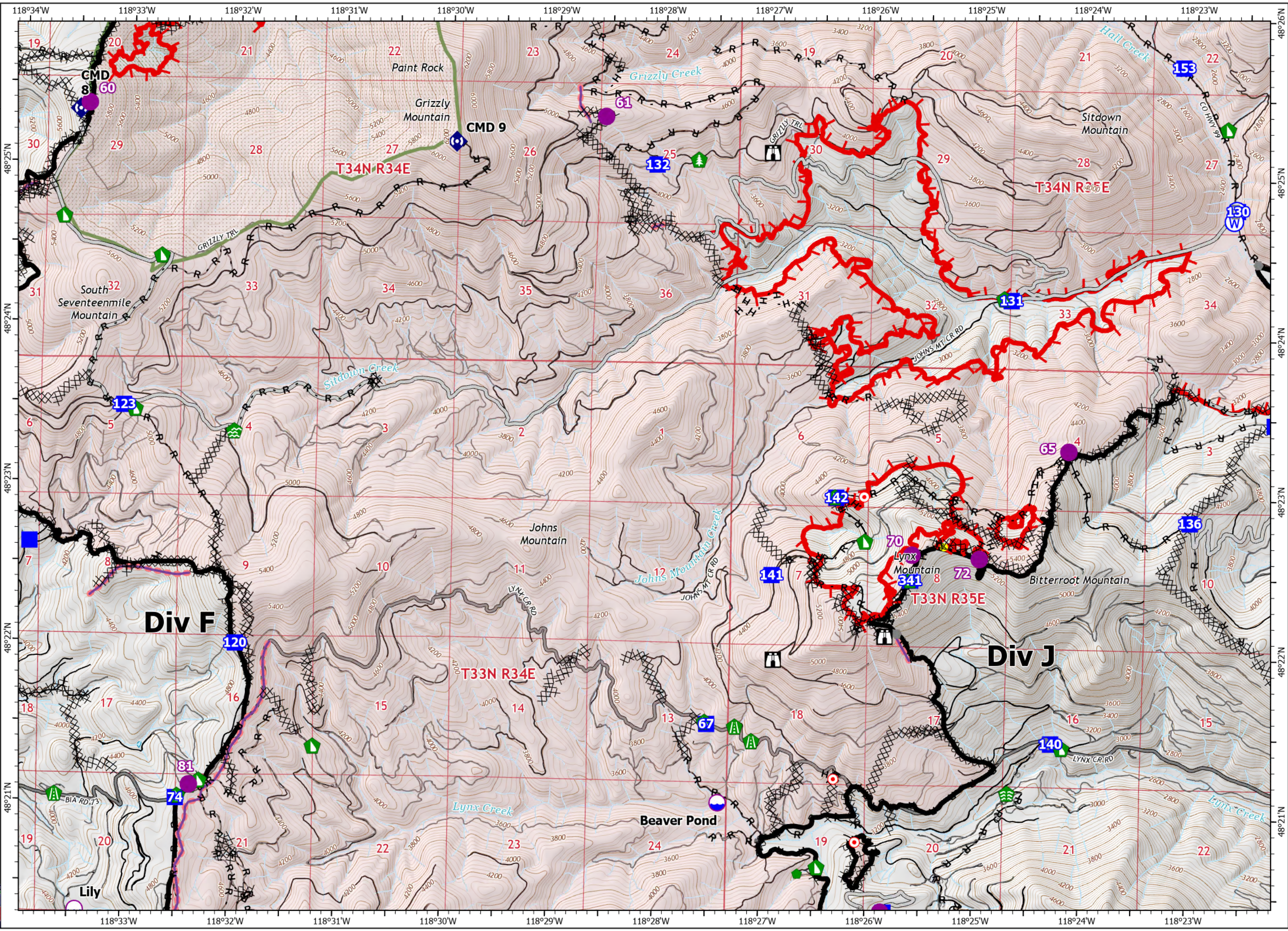
September 15, 2021

49,554 acres at 09/13/2021 at 1850



Page 04 of 11

- Dip Site
- Helispot
- Drop Point
- Lookout
- Hot Spot - Spot Fire
- Other
- Bridge
- Water Development or Draft Site
- Structure Wrap
- Stream Crossing
- Road Repair
- Repair Point
- Hazard Tree
- Dozer Push
- Repeater
- Water Source
- Completed Dozer Line
- Completed Hand Line
- Completed Mixed Construction Line
- Completed Road as Line
- Planned Hand Line
- Planned Secondary Line
- Access or Improved Road
- Highlighted Feature
- Other
- Retardant Drop
- Fire Edge
- Contained Line
- Fire Perimeter
- Wilderness Area



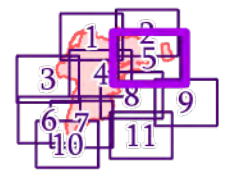
# IAP MAP

Summit Trail Fire

WA-COA-200087

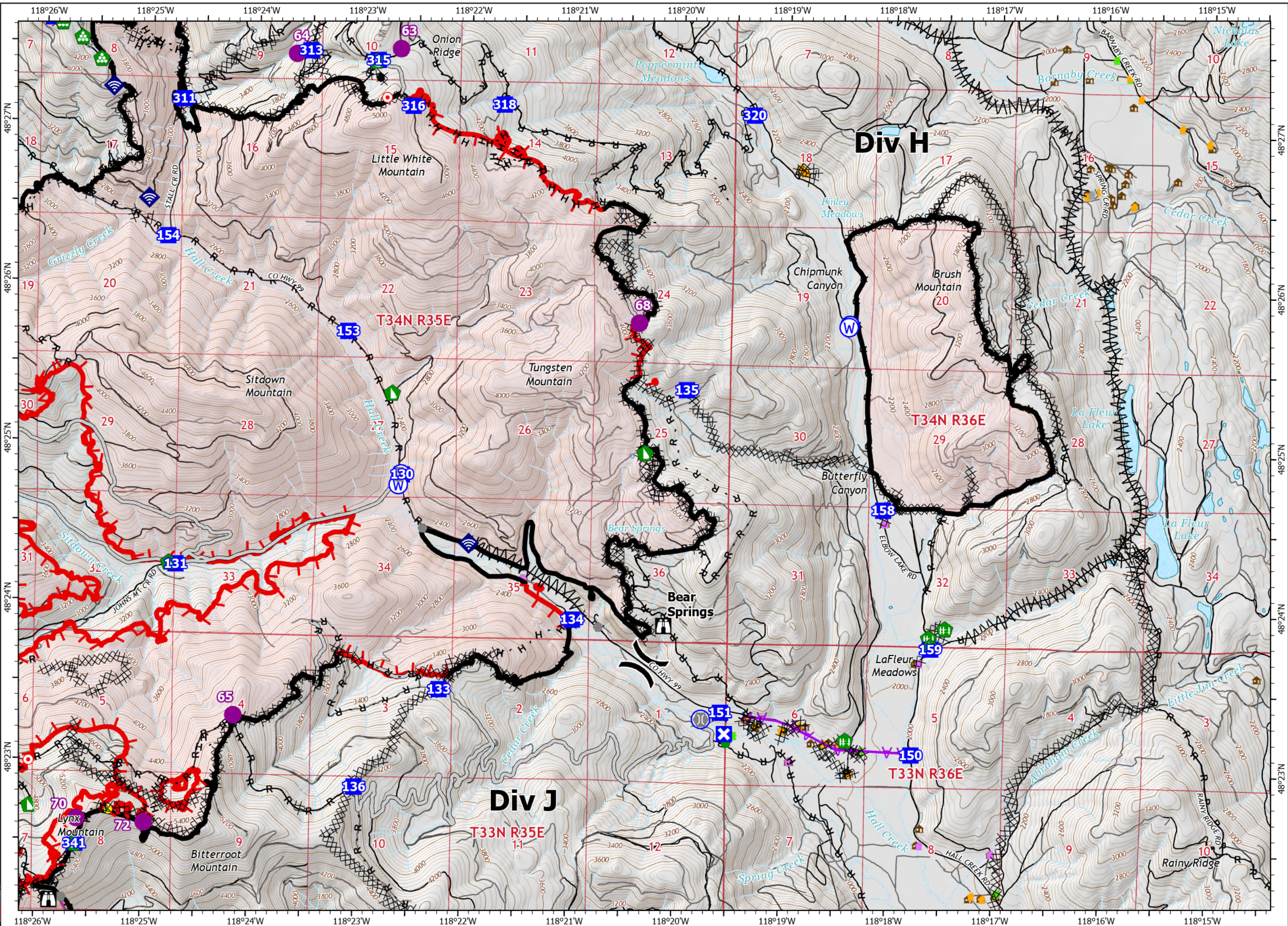
September 15, 2021

49,554 acres at 09/13/2021 at 1850



Page 05 of 11

- Helispot
- ⌘ Division Break
- Drop Point
- ⊠ Closure
- ⊠ Lookout
- ⊙ Hot Spot - Spot Fire
- Other
- ⊠ Bridge
- ⊠ Structure Wrap
- ⊠ Repair Point
- ⊠ Landing or Log Deck
- ⊠ Fence - Cut/Damaged
- ⊠ Dozer Push
- ⊠ Internet Access
- ⊠ Water Source
- ⊠ Completed Dozer Line
- ⊠ Completed Fuel Break
- ⊠ Completed Hand Line
- ⊠ Completed Road as Line
- ⊠ Planned Hand Line
- ⊠ Planned Mixed Construction Line
- ⊠ Planned Road as Line
- ⊠ Planned Secondary Line
- ⊠ Access or Improved Road
- Highlighted Feature
- ⊠ Other
- ⊠ Aerial Hazard
- ⊠ Retardant Drop
- ⊠ Fire Edge
- ⊠ Contained Line
- ⊠ Fire Perimeter
- ⊠ Defensible - Stand Alone
- ⊠ Defensible - Prep and Hold
- ⊠ Non-Defensible - Prep and Leave
- ⊠ Unknown



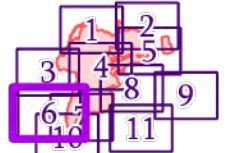
# IAP MAP

Summit Trail Fire

WA-COA-200087

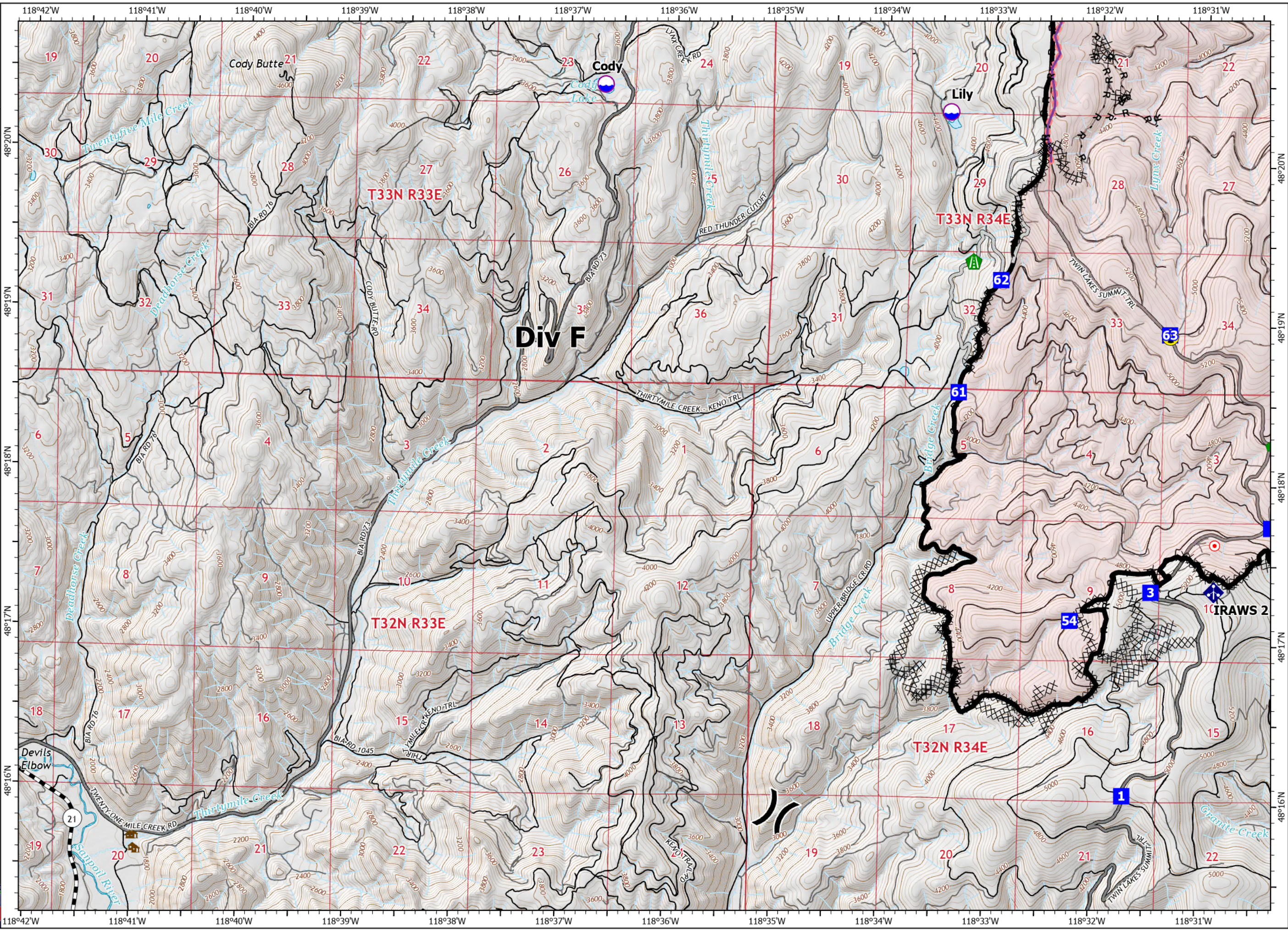
September 15, 2021

49,554 acres at 09/13/2021 at 1850



Page 06 of 11

- Dip Site
- Division Break
- Drop Point
- Hot Spot - Spot Fire
- Road Repair
- Repair Point
- Dozer Push
- Mobile Weather Unit
- Hazard
- Completed Dozer Line
- Completed Hand Line
- Completed Road as Line
- Access or Improved Road
- Retardant Drop
- Contained Line
- Fire Perimeter
- Structures



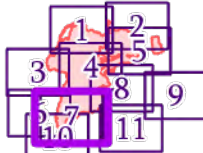
# IAP MAP

Summit Trail Fire

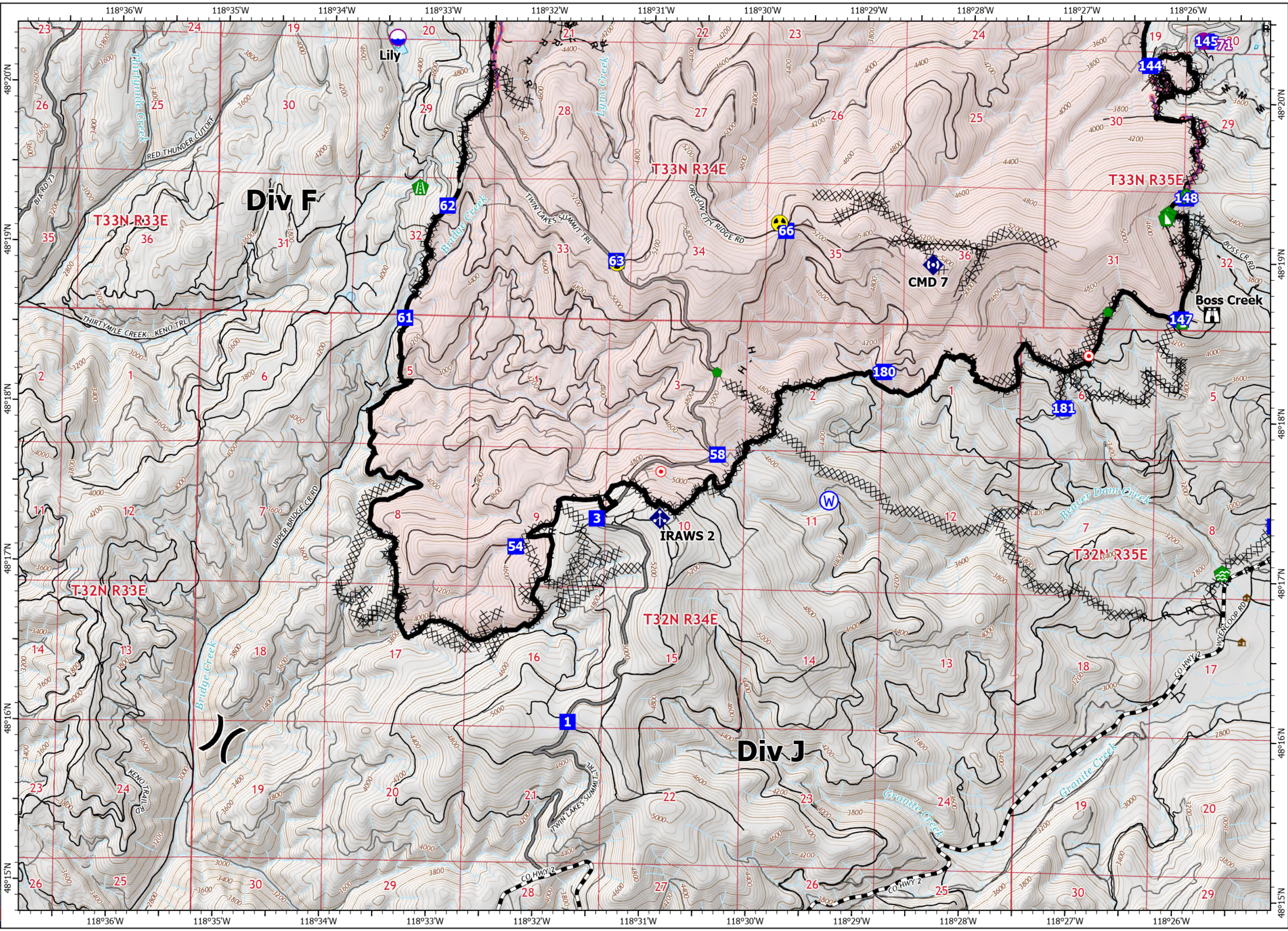
WA-COA-200087

September 15, 2021

49,554 acres at 09/13/2021 at 1850



- Dip Site
- Helispot
- Division Break
- Drop Point
- Lookout
- Hot Spot - Spot Fire
- Water Development or Draft Site
- Road Repair
- Repair Point
- Dozer Push
- Mobile Weather Unit
- Repeater
- Hazard
- Water Source
- Completed Dozer Line
- Completed Hand Line
- Completed Mixed Construction Line
- Completed Road as Line
- Planned Secondary Line
- Access or Improved Road
- Retardant Drop
- Contained Line
- Fire Perimeter
- Structures





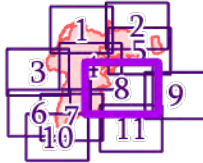
# IAP MAP

Summit Trail Fire

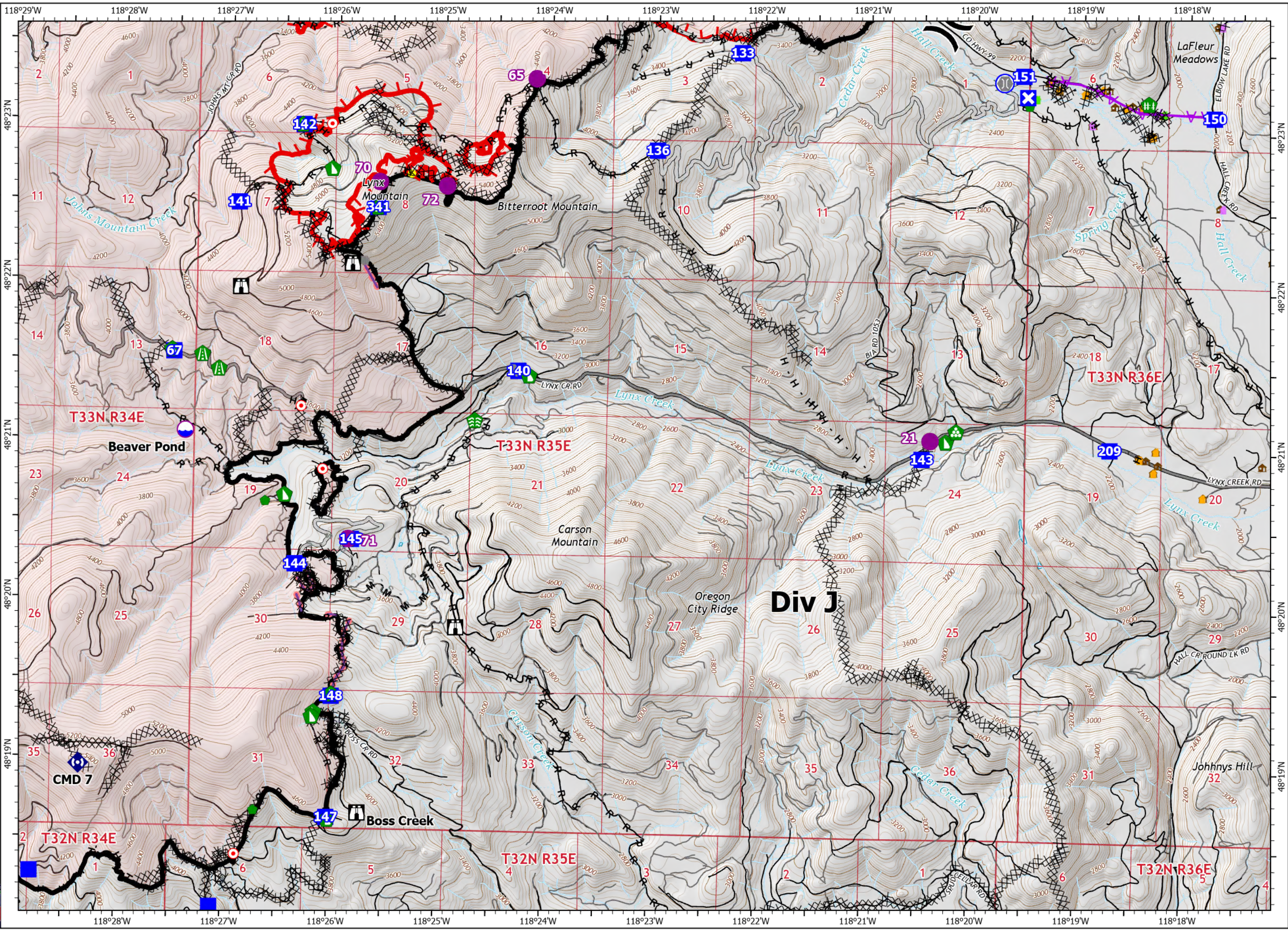
WA-COA-200087

September 15, 2021

49,554 acres at 09/13/2021 at 1850



- Dip Site
- Helispot
- Division Break
- Drop Point
- Closure
- Lookout
- Hot Spot - Spot Fire
- Other
- Bridge
- Structure Wrap
- Stream Crossing
- Road Repair
- Repair Point
- Landing or Log Deck
- Fence - Cut/Damaged
- Dozer Push
- Repeater
- Water Source
- Completed Dozer Line
- Completed Hand Line
- Completed Mixed Construction Line
- Completed Road as Line
- Planned Hand Line
- Planned Secondary Line
- Access or Improved Road
- Highlighted Feature
- Other
- Aerial Hazard
- Retardant Drop
- Fire Edge
- Contained Line
- Fire Perimeter
- Defensible - Stand Alone
- Defensible - Prep and Hold



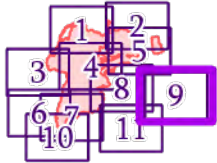
# IAP MAP

Summit Trail Fire

WA-COA-200087

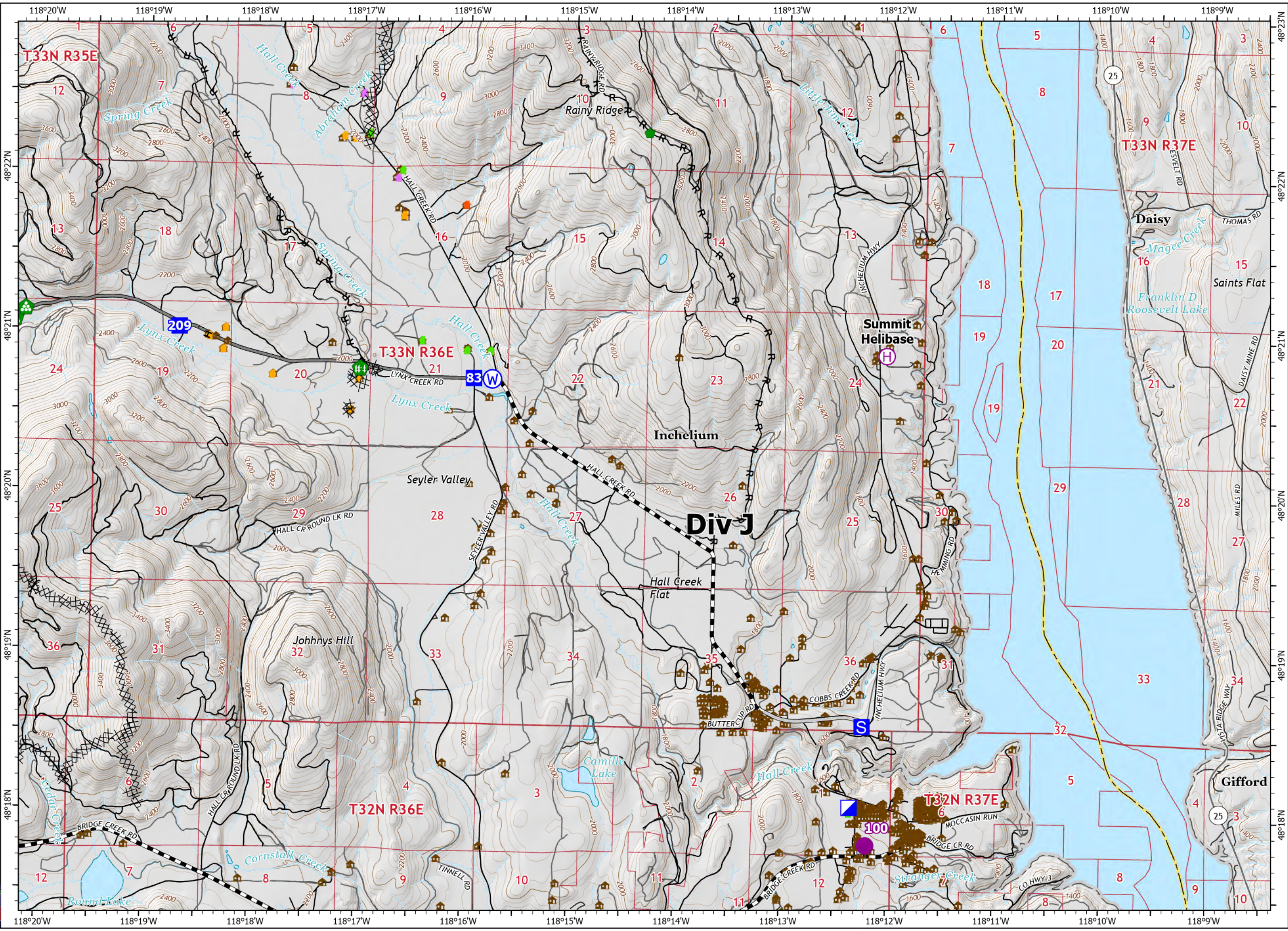
September 15, 2021

49,554 acres at 09/13/2021 at 1850



Page 09 of 11

- Helispot
- Helibase
- Incident Command Post
- Drop Point
- Staging Area
- Repair Point
- Landing or Log Deck
- Fence - Cut/Damaged
- Dozer Push
- Water Source
- Completed Dozer Line
- Completed Hand Line
- Completed Road as Line
- Access or Improved Road
- Other
- Defensible - Stand Alone
- Defensible - Prep and Hold
- Non-Defensible - Prep and Leave
- Non-Defensible - Rescue Drive-By
- Structures



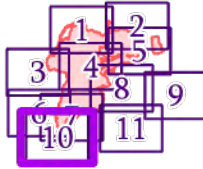
# IAP MAP

Summit Trail Fire

WA-COA-200087

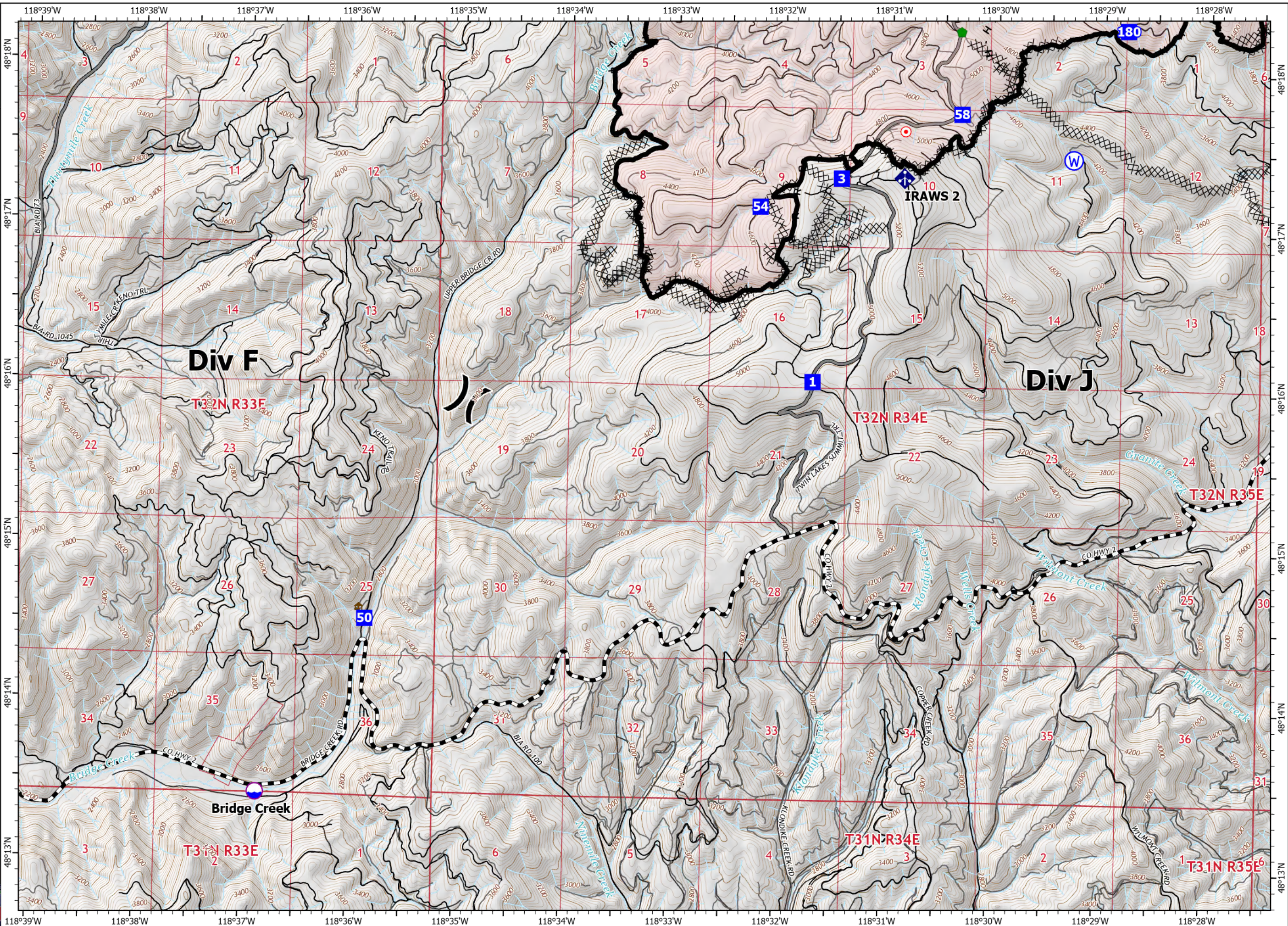
September 15, 2021

49,554 acres at 09/13/2021 at 1850



- Dip Site
- Division Break
- Drop Point
- Hot Spot - Spot Fire
- Repair Point
- Mobile Weather Unit
- Water Source
- Completed Dozer Line
- Completed Hand Line
- Completed Road as Line
- Access or Improved Road
- Contained Line
- Fire Perimeter
- Structures

Page 10 of 11



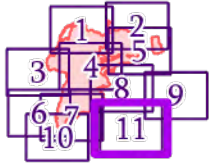
# IAP MAP

Summit Trail Fire

WA-COA-200087

September 15, 2021

49,554 acres at 09/13/2021 at 1850



- Dip Site
- Drop Point
- Lookout
- Hot Spot - Spot Fire
- Other
- Water Development or Draft Site
- Repair Point
- Dozer Push
- Completed Dozer Line
- Completed Hand Line
- Completed Mixed Construction Line
- Completed Road as Line
- Planned Mixed Construction Line
- Other
- Contained Line
- Fire Perimeter
- Structures

Page 11 of 11

