

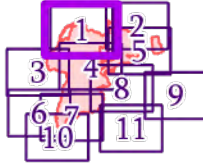
IAP MAP

Summit Trail Fire

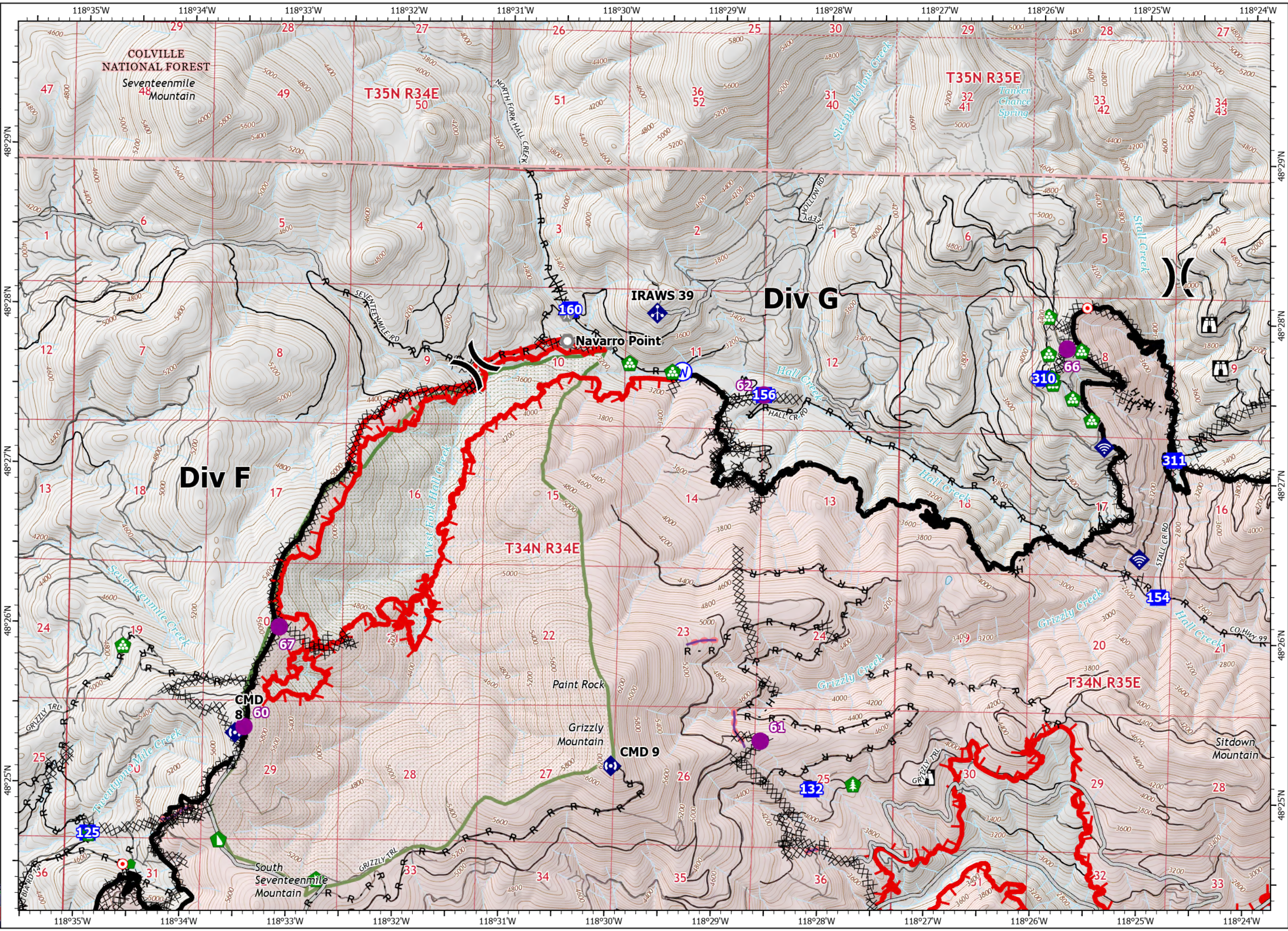
WA-COA-200087

September 15, 2021

49,554 acres at 09/13/2021 at 1850



- Page 01 of 11
- Helispot
 - ⌋ Division Break
 - Drop Point
 - 🏠 Lookout
 - 🔥 Hot Spot - Spot Fire
 - Other
 - 📍 Landmark
 - 🌉 Bridge
 - 🛠 Repair Point
 - 🌲 Landing or Log Deck
 - 🌲 Hazard Tree
 - 🚧 Dozer Push
 - 📶 Mobile Weather Unit
 - 📶 Internet Access
 - 📶 Repeater
 - 💧 Water Source
 - ⌘ Completed Dozer Line
 - ⌘ Completed Fuel Break
 - H Completed Hand Line
 - R Completed Road as Line
 - R Planned Road as Line
 - S Planned Secondary Line
 - 🛣 Access or Improved Road
 - 🚰 Retardant Drop
 - 🔴 Fire Edge
 - 🖤 Contained Line
 - 🔴 Fire Perimeter
 - 🌲 Wilderness Area



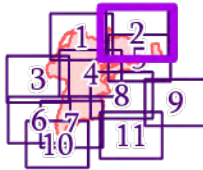
IAP MAP

Summit Trail Fire

WA-COA-200087

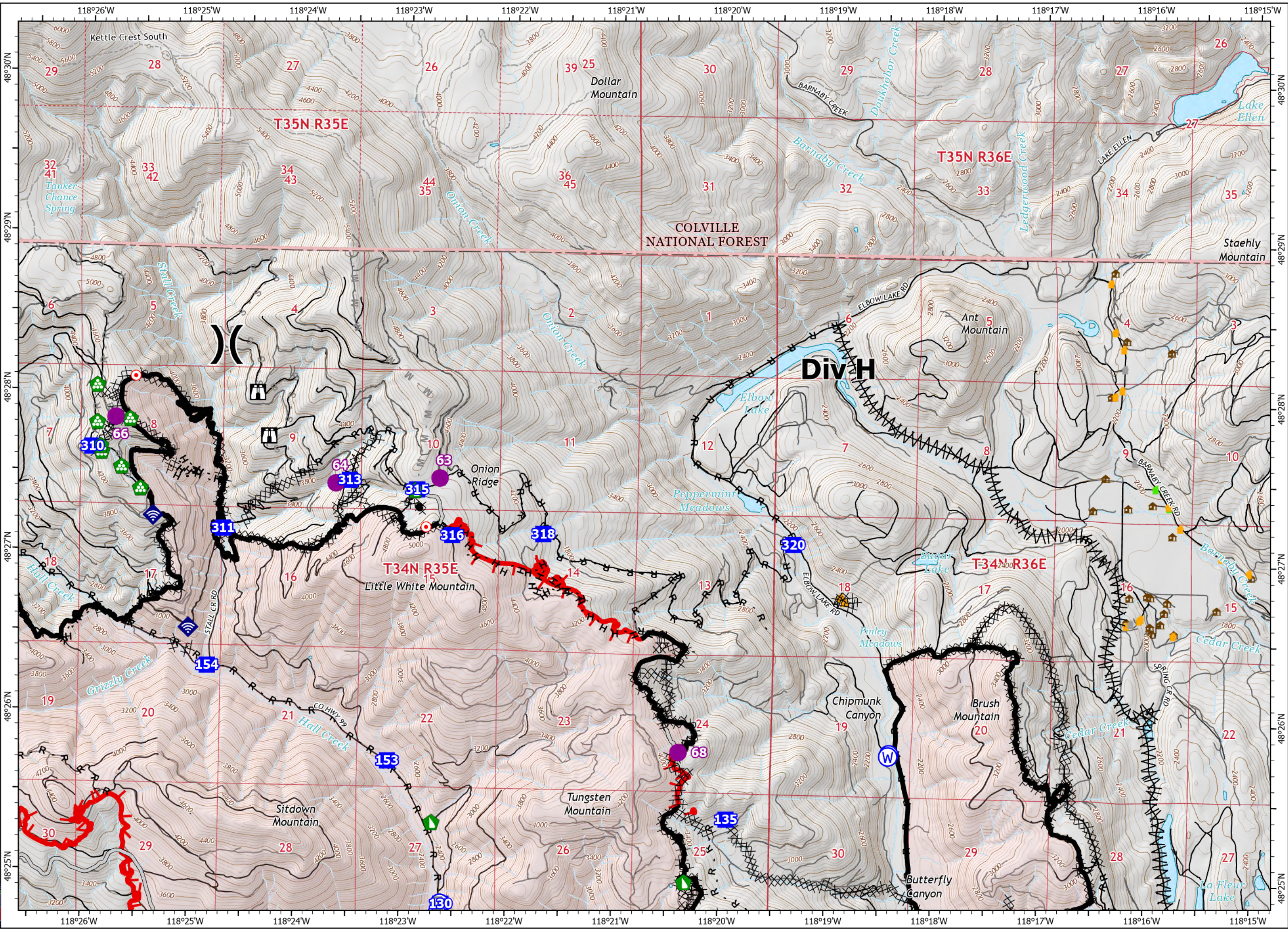
September 15, 2021

49,554 acres at 09/13/2021 at 1850



Page 02 of 11

- Helispot
-) Division Break
- Drop Point
- 🏠 Lookout
- 🔥 Hot Spot - Spot Fire
- 🌉 Bridge
- 🌲 Landing or Log Deck
- 🚧 Dozer Push
- 📶 Internet Access
- 💧 Water Source
- ⊗ Completed Dozer Line
- ⊞ Completed Fuel Break
- H Completed Hand Line
- R Completed Road as Line
- M Planned Mixed Construction Line
- R Planned Road as Line
- S Planned Secondary Line
- Access or Improved Road
- 🔴 Fire Edge
- 🖤 Contained Line
- 🔴 Fire Perimeter
- 🟢 Defensible - Stand Alone
- 🟡 Defensible - Prep and Hold
- 🏠 Unknown
- 🏠 Structures



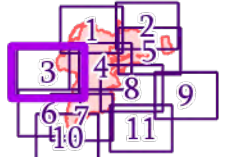
IAP MAP

Summit Trail Fire

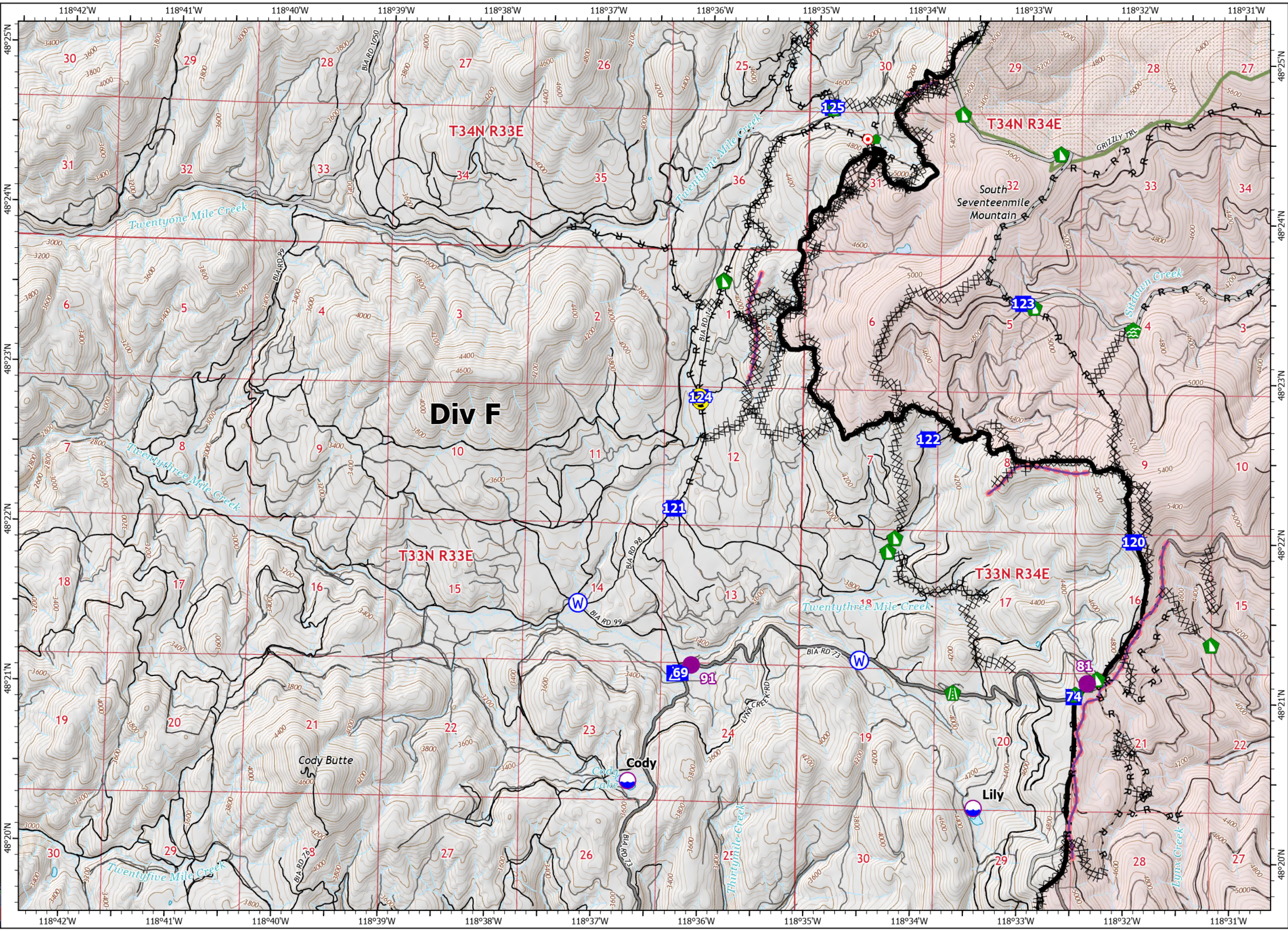
WA-COA-200087

September 15, 2021

49,554 acres at 09/13/2021 at 1850



- Dip Site
- Helispot
- Drop Point
- Camp
- Hot Spot - Spot Fire
- Water Development or Draft Site
- Road Repair
- Repair Point
- Dozer Push
- Repeater
- Hazard
- Water Source
- Completed Dozer Line
- Completed Hand Line
- Completed Road as Line
- Planned Road as Line
- Access or Improved Road
- Retardant Drop
- Contained Line
- Fire Perimeter
- Wilderness Area



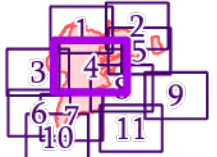
IAP MAP

Summit Trail Fire

WA-COA-200087

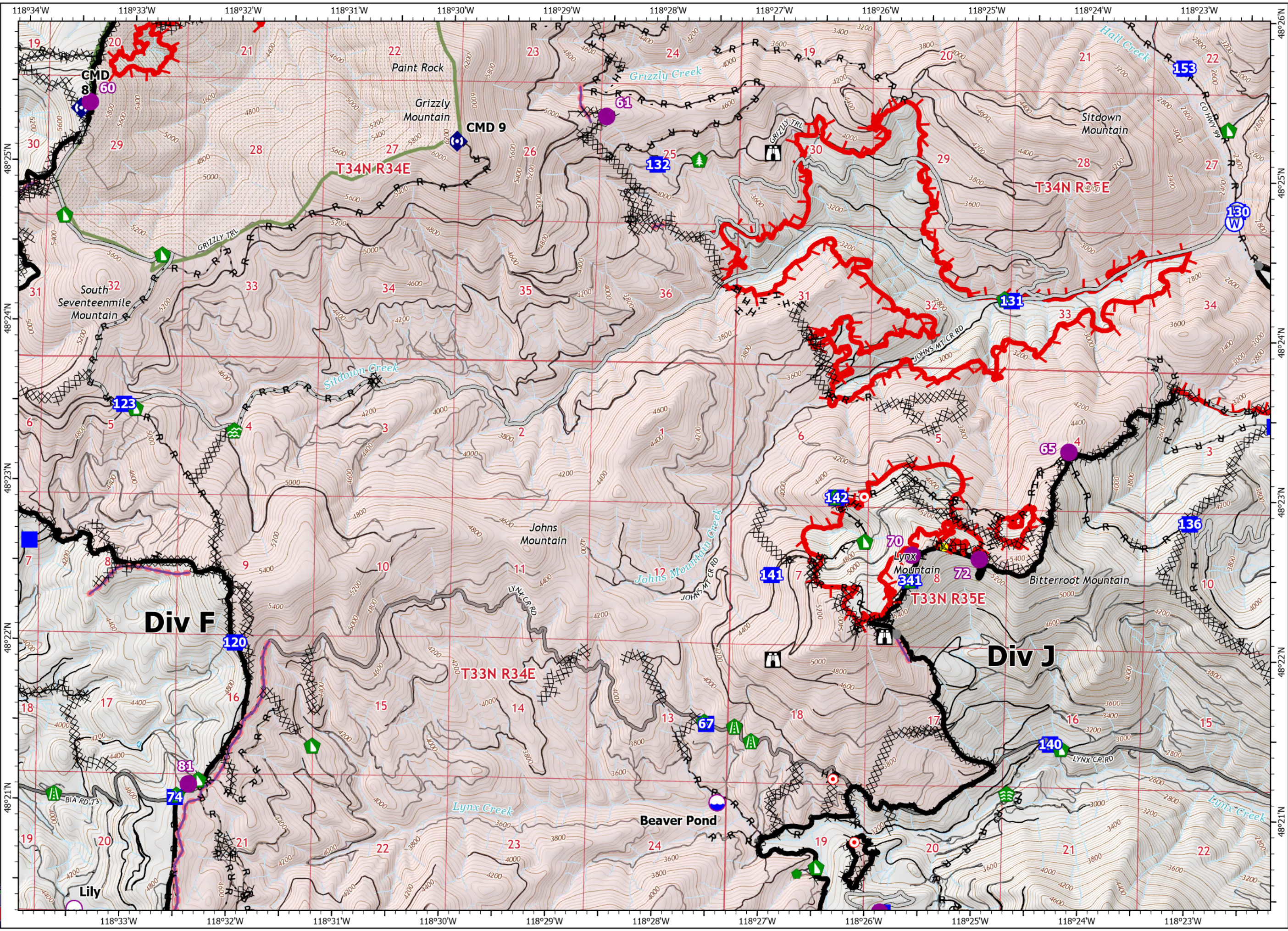
September 15, 2021

49,554 acres at 09/13/2021 at 1850



Page 04 of 11

- Dip Site
- Helispot
- Drop Point
- Lookout
- Hot Spot - Spot Fire
- Other
- Bridge
- Water Development or Draft Site
- Structure Wrap
- Stream Crossing
- Road Repair
- Repair Point
- Hazard Tree
- Dozer Push
- Repeater
- Water Source
- Completed Dozer Line
- Completed Hand Line
- Completed Mixed Construction Line
- Completed Road as Line
- Planned Hand Line
- Planned Secondary Line
- Access or Improved Road
- Highlighted Feature
- Other
- Retardant Drop
- Fire Edge
- Contained Line
- Fire Perimeter
- Wilderness Area



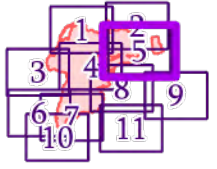
IAP MAP

Summit Trail Fire

WA-COA-200087

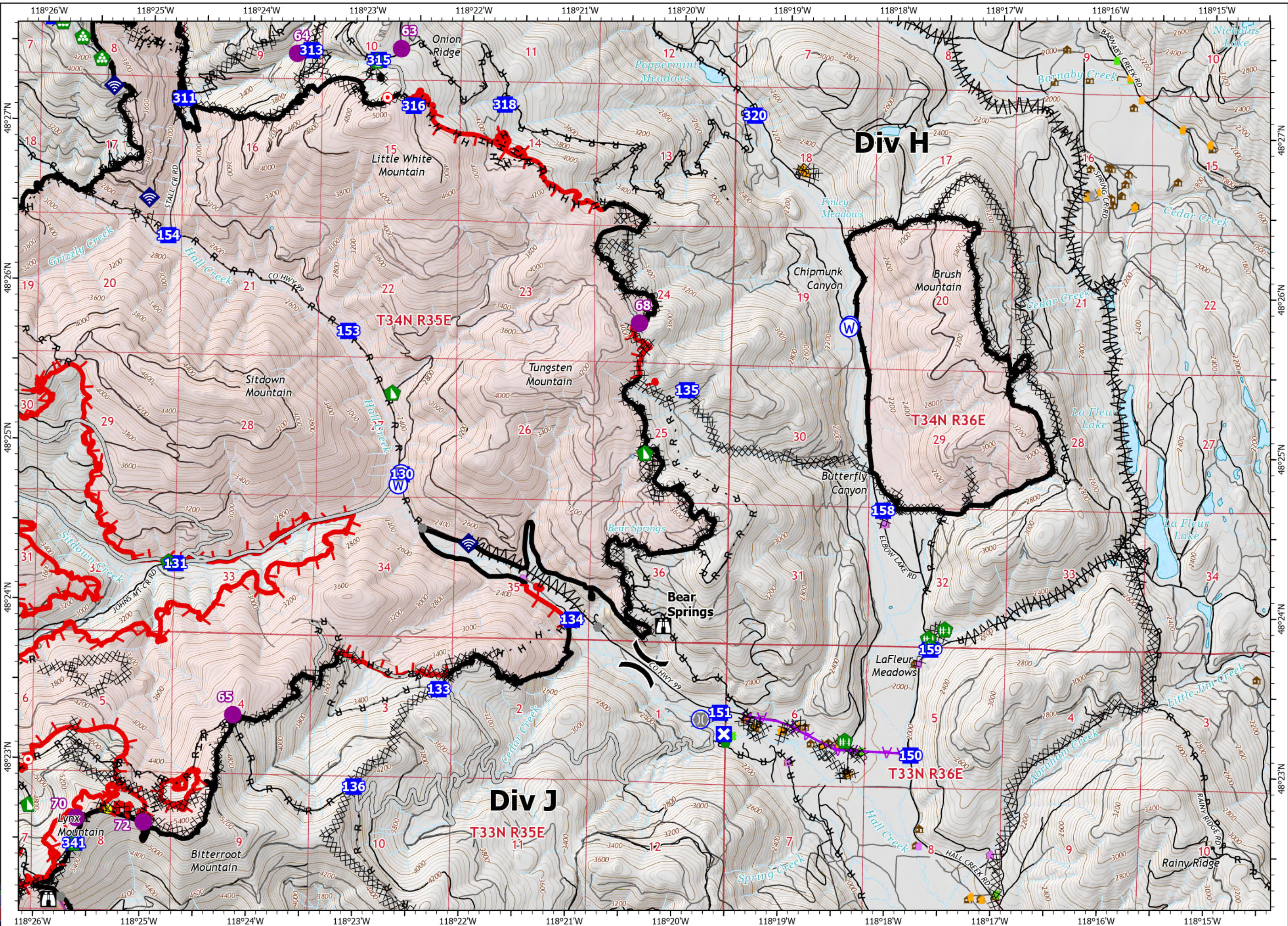
September 15, 2021

49,554 acres at 09/13/2021 at 1850



Page 05 of 11

- Helispot
- ⌘ Division Break
- Drop Point
- ⊠ Closure
- 🔍 Lookout
- 🔥 Hot Spot - Spot Fire
- Other
- 🌉 Bridge
- 🏠 Structure Wrap
- 🌲 Repair Point
- 🏠 Landing or Log Deck
- 🌲 Fence - Cut/Damaged
- 🏠 Dozer Push
- 📶 Internet Access
- 🌊 Water Source
- ⌘ Completed Dozer Line
- ⌘ Completed Fuel Break
- H Completed Hand Line
- R Completed Road as Line
- H Planned Hand Line
- M Planned Mixed Construction Line
- R Planned Road as Line
- S Planned Secondary Line
- Access or Improved Road
- Highlighted Feature
- Other
- ⚡ Aerial Hazard
- 🚒 Retardant Drop
- 🔥 Fire Edge
- Contained Line
- 🔥 Fire Perimeter
- 🌲 Defensible - Stand Alone
- 🏠 Defensible - Prep and Hold
- 🌲 Non-Defensible - Prep and Leave
- 🏠 Unknown



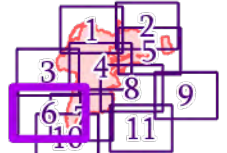
IAP MAP

Summit Trail Fire

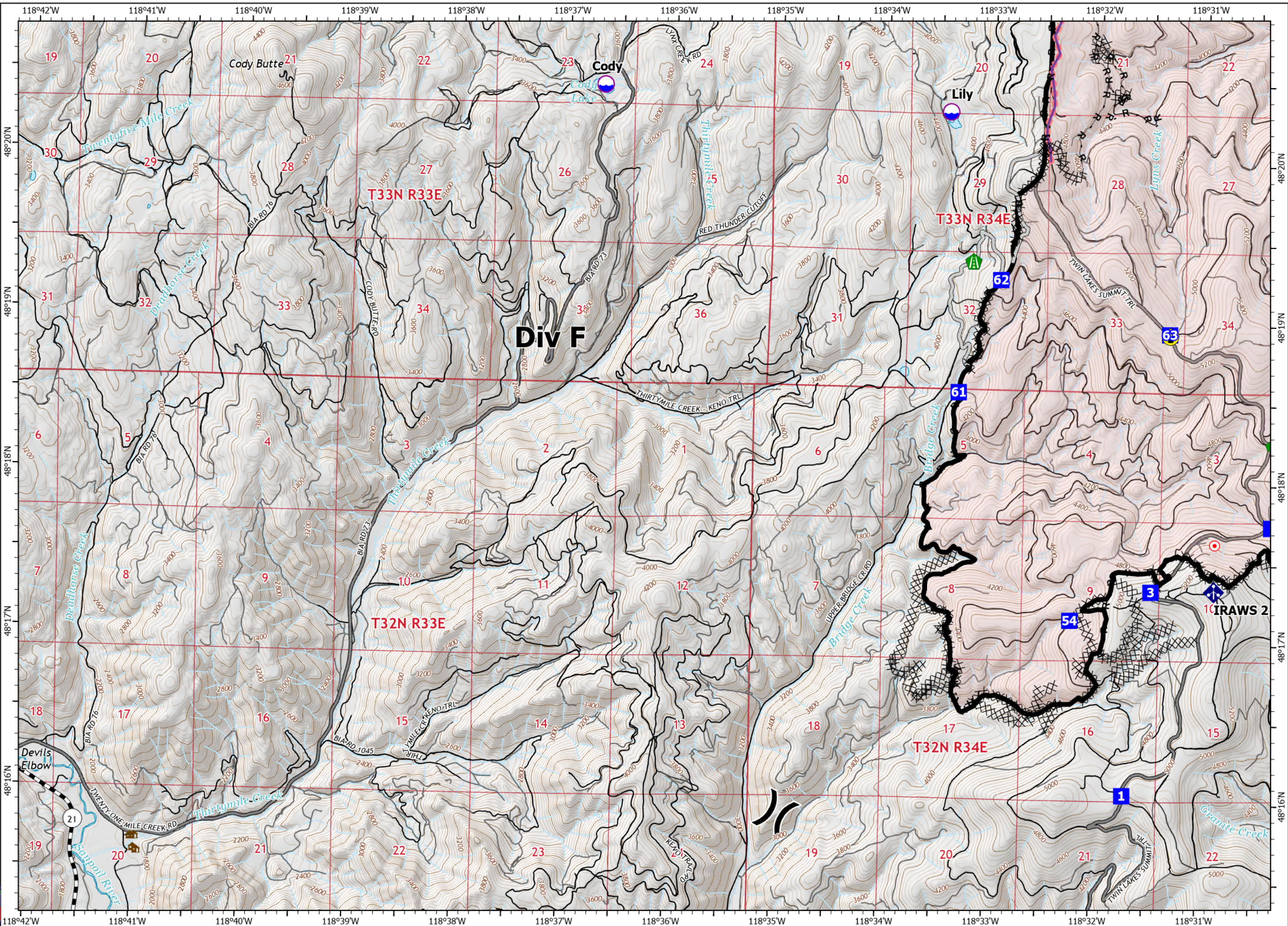
WA-COA-200087

September 15, 2021

49,554 acres at 09/13/2021 at 1850



- Page 06 of 11
- Dip Site
 - Division Break
 - Drop Point
 - Hot Spot - Spot Fire
 - Road Repair
 - Repair Point
 - Dozer Push
 - Mobile Weather Unit
 - Hazard
 - Completed Dozer Line
 - Completed Hand Line
 - Completed Road as Line
 - Access or Improved Road
 - Retardant Drop
 - Contained Line
 - Fire Perimeter
 - Structures



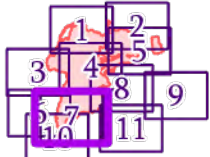
IAP MAP

Summit Trail Fire

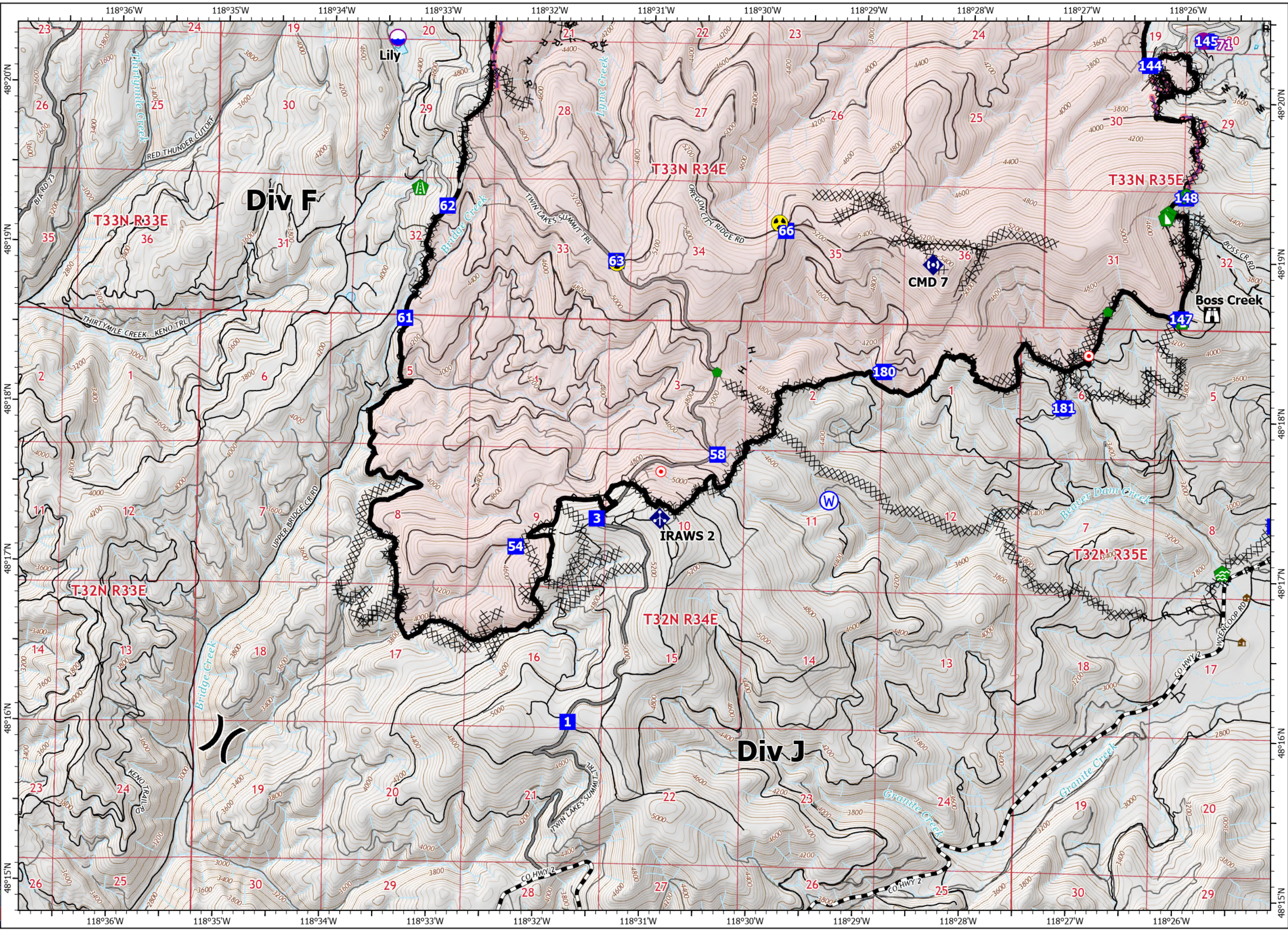
WA-COA-200087

September 15, 2021

49,554 acres at 09/13/2021 at 1850



- Dip Site
- Helispot
- Division Break
- Drop Point
- Lookout
- Hot Spot - Spot Fire
- Water Development or Draft Site
- Road Repair
- Repair Point
- Dozer Push
- Mobile Weather Unit
- Repeater
- Hazard
- Water Source
- Completed Dozer Line
- Completed Hand Line
- Completed Mixed Construction Line
- Completed Road as Line
- Planned Secondary Line
- Access or Improved Road
- Retardant Drop
- Contained Line
- Fire Perimeter
- Structures



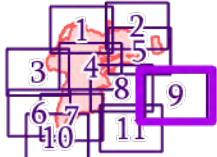
IAP MAP

Summit Trail Fire

WA-COA-200087

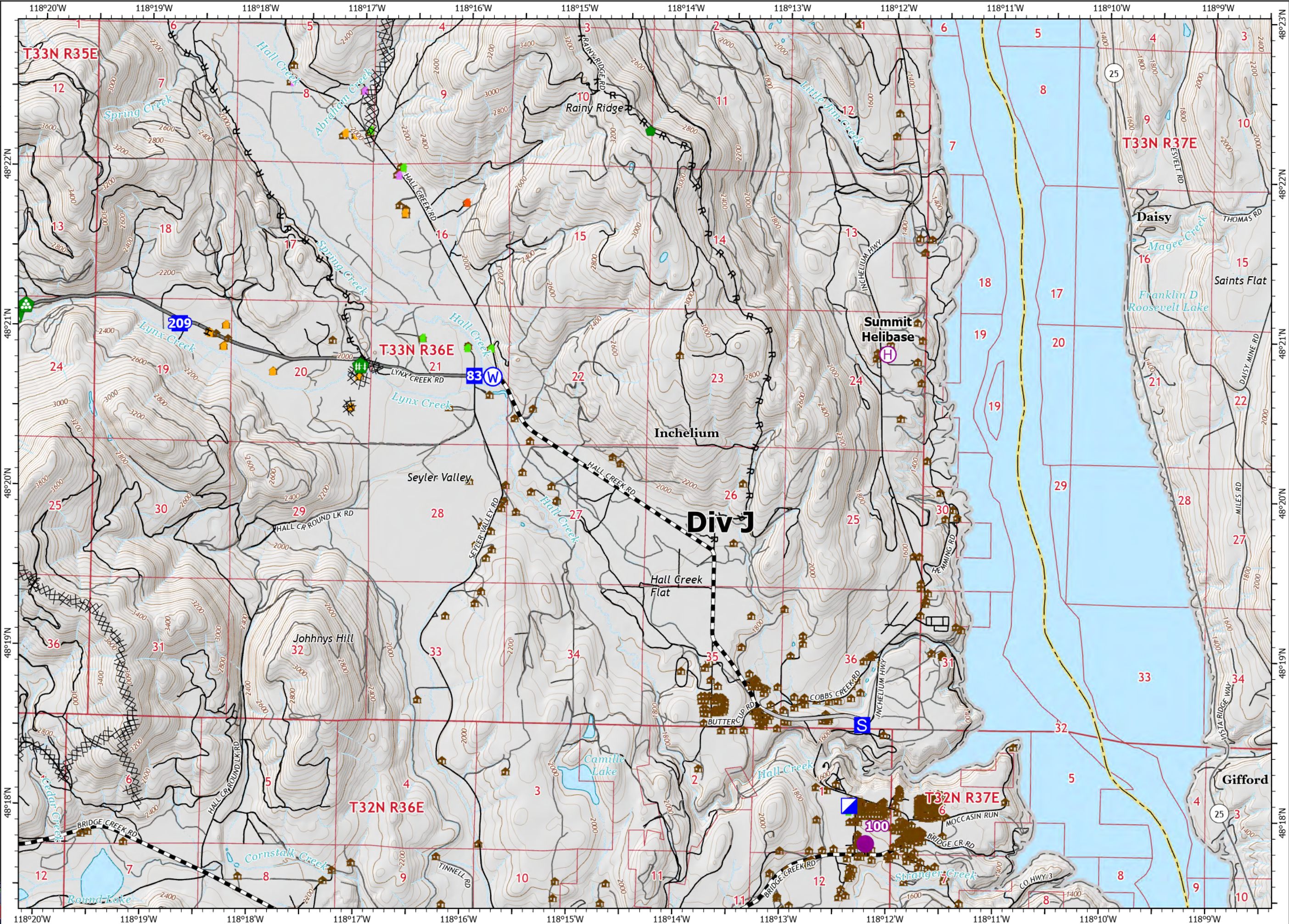
September 15, 2021

49,554 acres at 09/13/2021 at 1850



Page 09 of 11

- Helispot
- Ⓜ Helibase
- ▣ Incident Command Post
- Drop Point
- Ⓢ Staging Area
- ⬢ Repair Point
- Ⓜ Landing or Log Deck
- Ⓜ Fence - Cut/Damaged
- Ⓜ Dozer Push
- Ⓜ Water Source
- Ⓜ Completed Dozer Line
- H - Completed Hand Line
- R - Completed Road as Line
- Access or Improved Road
- Other
- Defensible - Stand Alone
- Defensible - Prep and Hold
- Non-Defensible - Prep and Leave
- Non-Defensible - Rescue Drive-By
- Structures



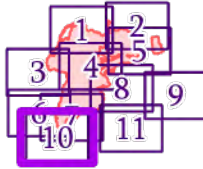
IAP MAP

Summit Trail Fire

WA-COA-200087

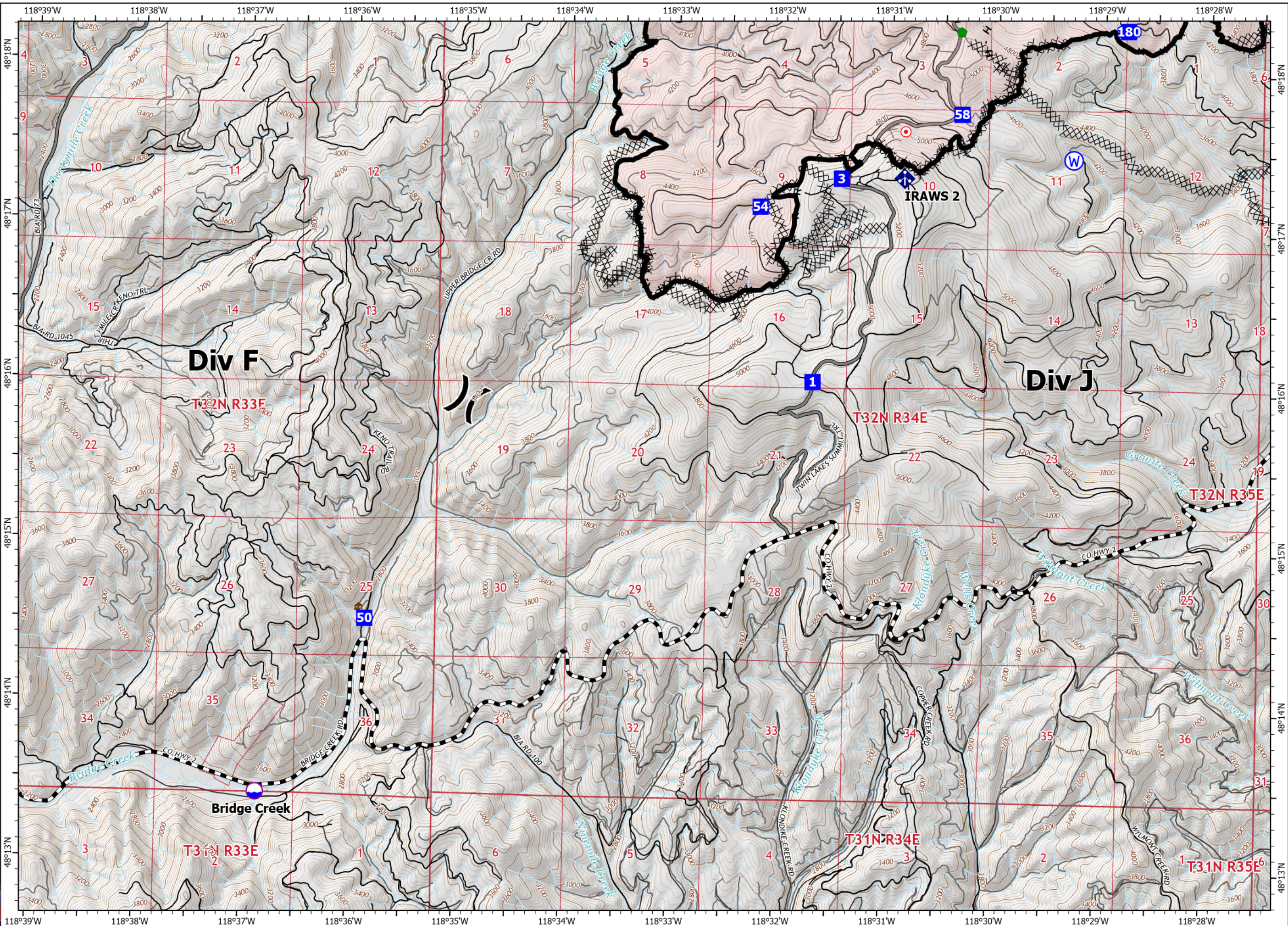
September 15, 2021

49,554 acres at 09/13/2021 at 1850



- Dip Site
- Division Break
- Drop Point
- Hot Spot - Spot Fire
- Repair Point
- Mobile Weather Unit
- Water Source
- Completed Dozer Line
- Completed Hand Line
- Completed Road as Line
- Access or Improved Road
- Contained Line
- Fire Perimeter
- Structures

Page 10 of 11



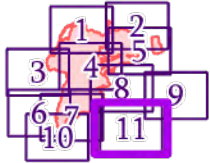
IAP MAP

Summit Trail Fire

WA-COA-200087

September 15, 2021

49,554 acres at 09/13/2021 at 1850



- Dip Site
- Drop Point
- Lookout
- Hot Spot - Spot Fire
- Other
- Water Development or Draft Site
- Repair Point
- Dozer Push
- Completed Dozer Line
- Completed Hand Line
- Completed Mixed Construction Line
- Completed Road as Line
- Planned Mixed Construction Line
- Other
- Contained Line
- Fire Perimeter
- Structures

Page 11 of 11

