






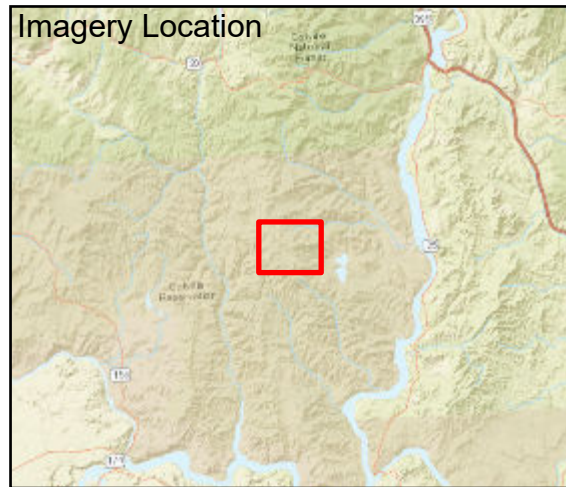





Fire: Summit Trail
Briefing Date: 20210721
Imagery Date: 20210720
Imagery Time: 2200
IR Analyst: Willy Mekeel
Interpreted Acreage: 5359

-  Heat Perimeter
-  Intense Heat
-  Scattered Heat
-  Isolated Heat Source
-  Possible Heat Source
-  Cloud Cover
-  Area Covered by IR Flight



NAD 1983 UTM ZONE 10N

SCALE: 1:39,311



Maxar, Esri, HERE, Garmin, NGA, USGS, NPS

