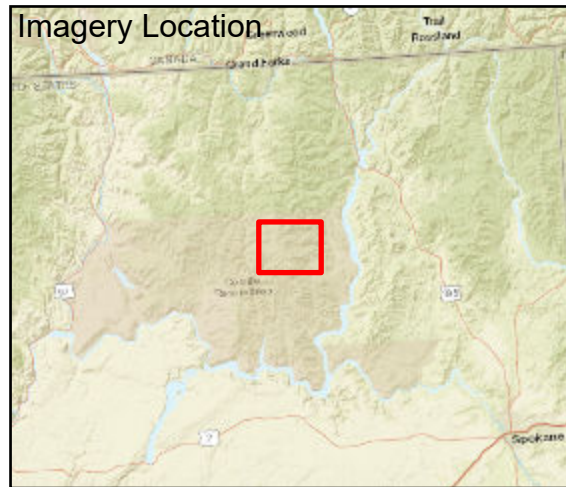






Fire: Summit Trail
 Briefing Date: 20210804
 Imagery Date: 20210803
 Imagery Time: 1730
 IR Analyst: Willy Mekeel
 Interpreted Acreage: 27706

-  Heat Perimeter
-  Intense Heat
-  Scattered Heat
-  Isolated Heat Source
-  Possible Heat Source
-  Cloud Cover
-  Area Covered by IR Flight



NAD 1983 UTM ZONE 10N

SCALE: 1:78,359



Earthstar Geographics, Esri, HERE, Garmin, NGA, USGS, NPS

