






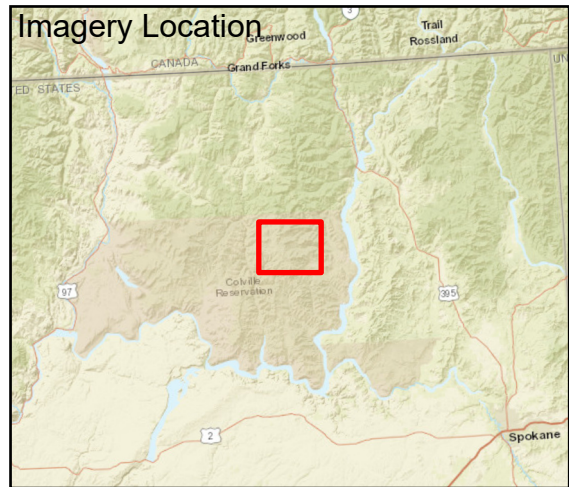





Fire: Summit Trail  
Briefing Date: 20210811  
Imagery Date: 20210810  
Imagery Time: 2300  
IR Analyst: Willy Mekeel  
Interpreted Acreage: 28712

-  Heat Perimeter
-  Intense Heat
-  Scattered Heat
-  Isolated Heat Source
-  Possible Heat Source
-  Cloud Cover
-  Area Covered by IR Flight



NAD 1983 UTM ZONE 10N

SCALE: 1:79,759



Copyright: © 2013 National Geographic Society, i-cubed, Esri, HERE, Garmin, NGA, USGS, NPS

