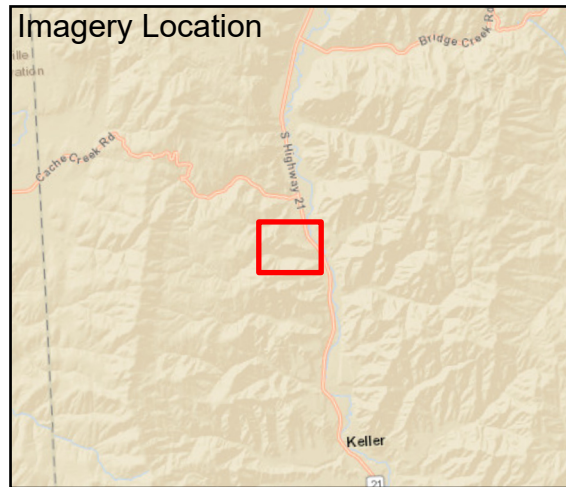





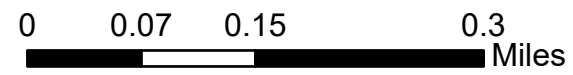
Fire: Upper Lime Creek
 Briefing Date: 20210812
 Imagery Date: 20210811
 Imagery Time: 1930
 IR Analyst: Willy Mekeel
 Interpreted Acreage: 382

- Heat Perimeter
- Intense Heat
- Scattered Heat
- Isolated Heat Source
- Possible Heat Source
- Cloud Cover
- Area Covered by IR Flight



NAD 1983 UTM ZONE 10N

SCALE: 1:8,000



Copyright: © 2013 National Geographic Society, i-cubed, Bureau of Land Management, Esri, HERE, Garmin, INCREMENT P, NGA, USGS

