



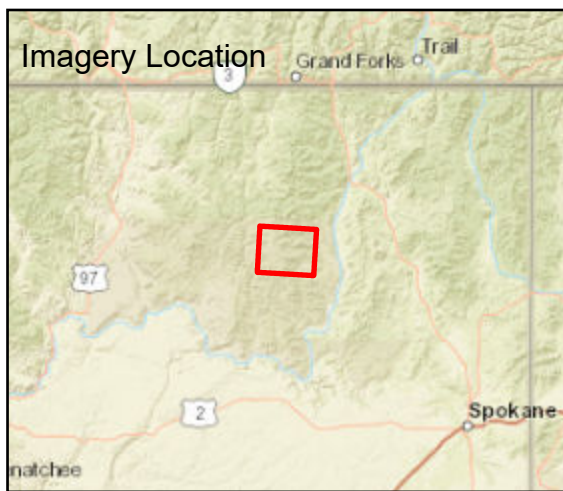





Fire: Summit Trail
Briefing Date: 20210814
Imagery Date: 20210813
Imagery Time: 2300 MDT
IR Analyst: Cooper Maitoza
Interpreted Acreage: 28567

-  Heat Perimeter
-  Intense Heat
-  Scattered Heat
-  Isolated Heat Sources



NAD 1983 UTM ZONE 10N

SCALE: 1:80,000



Maxar, Esri, HERE, Garmin, NGA, USGS, NPS

