



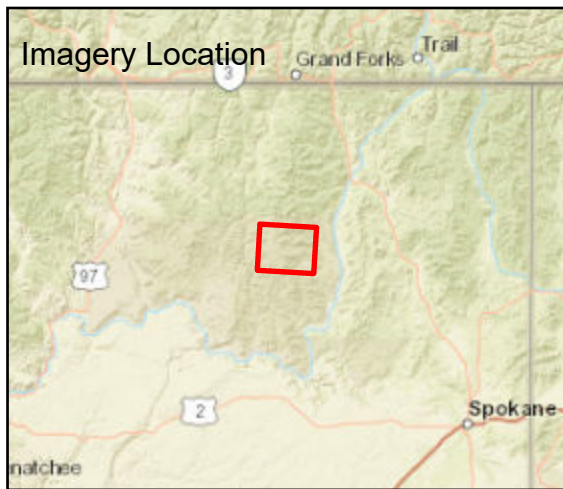





Fire: Summit Trail
 Briefing Date: 20210814
 Imagery Date: 20210813
 Imagery Time: 2300 MDT
 IR Analyst: Cooper Maitoza
 Interpreted Acreage: 28567

-  Heat Perimeter
-  Intense Heat
-  Scattered Heat
-  Isolated Heat Sources



NAD 1983 UTM ZONE 10N

SCALE: 1:80,000



Copyright: © 2013 National Geographic Society, i-cubed, Esri, HERE, Garmin, NGA, USGS, NPS

