



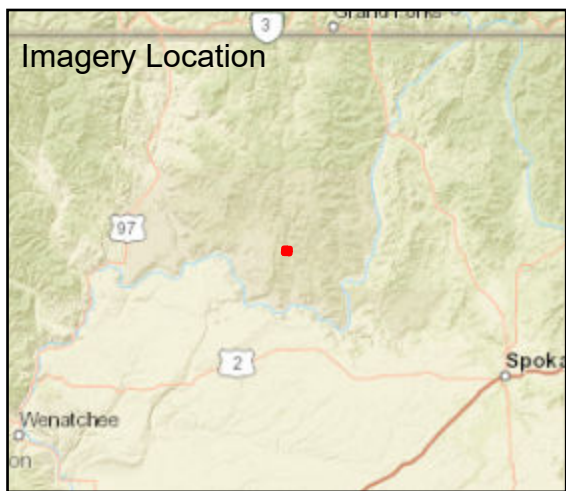





Fire: UpperLimeCreek
 Briefing Date: 20210814
 Imagery Date: 20210813
 Imagery Time: 2340
 IR Analyst: Cooper Maitoza
 Interpreted Acreage: 376

-  Heat Perimeter
-  Intense Heat
-  Scattered Heat
-  Isolated Heat Sources



NAD 1983 UTM ZONE 10N

SCALE: 1:9,000

0 0.07 0.15 0.3
 Miles

Maxar, Esri, HERE, Garmin, NGA, USGS, NPS

